







# LAMPIRAN


Lampiran 1. Dokumentasi Survei dan Pengolahan Data

| No | Keterangan  | Dokumentasi   |
|----|---|---|
| 1  | Persiapan Survei ( Diskusi dengan perangkat setempat) |  |

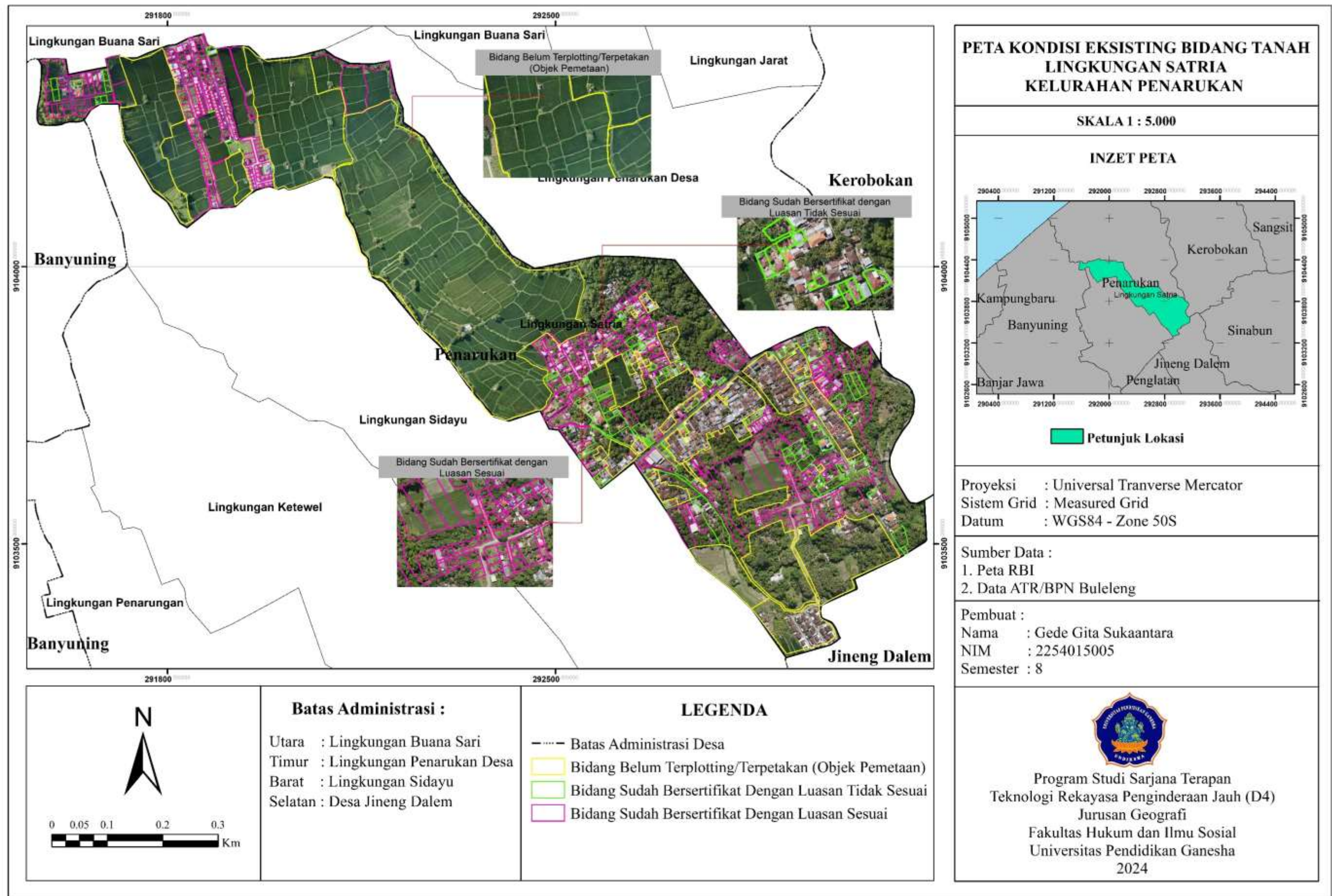
| No | Keterangan              | Dokumentasi   |
|----|-------------------------|---|
| 2  | Pengukuran Bidang Tanah |  |

| No | Keterangan                 | Dokumentasi  |
|----|----------------------------|--|
| 3  | Validasi Data Bidang Tanah |   |



| No | Keterangan                                     | Dokumentasi   |
|----|--|---|
| 4  | Proses pengolahan hasil pengukuran di lapangan |  The 'Dokumentasi' column contains two identical photographs. Each photograph shows a student in a brown shirt sitting at a desk in a computer lab, working on a laptop. The student is viewed from the side. On the desk, there is a water bottle, a smartphone, and other small items. In the background, there is a whiteboard with some text on it, and a door is visible. The room has white walls and a ceiling light fixture. |

Lampiran 2. Peta Kondisi Bidang Tanah di Lingkungan Satria





Lampiran 3. Peta Hasil Pemetaan Bidang Tanah di Lingkungan Satria

