

APPENDIX 1:

Students's Worksheet

Instruction:

1. Write down your identity on the top of the answer sheet!
2. Write a descriptive text about tourism object.
3. The text should have minimal 10 sentences and maximal 20 sentences
4. Finish the paragraph in 45 minutes.

Name : _____

No : _____

Class : _____



APPENDIX 2:

List of Students Descriptive Texts

Name : Kadek Winantara

Class : X_ MM (Multimedia)

Tegal Wangi Beach

The fragrant Tegal coast is one of those with splendid cliff view. It is attracting the attention of the tourists. It is 45 minutes from the east of Ngurah Rai airport. Tegal wangi beach has a very strategic location close to 5 stars luxury resort & hotels such as Ayana Resort Spa & Hotel. This beach has a very beautiful view with the sunset. To reach this beach we have to pass through rocky cliffs which is one of the characteristics of this Tegal wangi beach. This beach have white sand and clear water. This beach is very clean, and not crowded with peoples. This beach is still natural. Tegal wangi beach is a very very beautiful paradise in Bali.



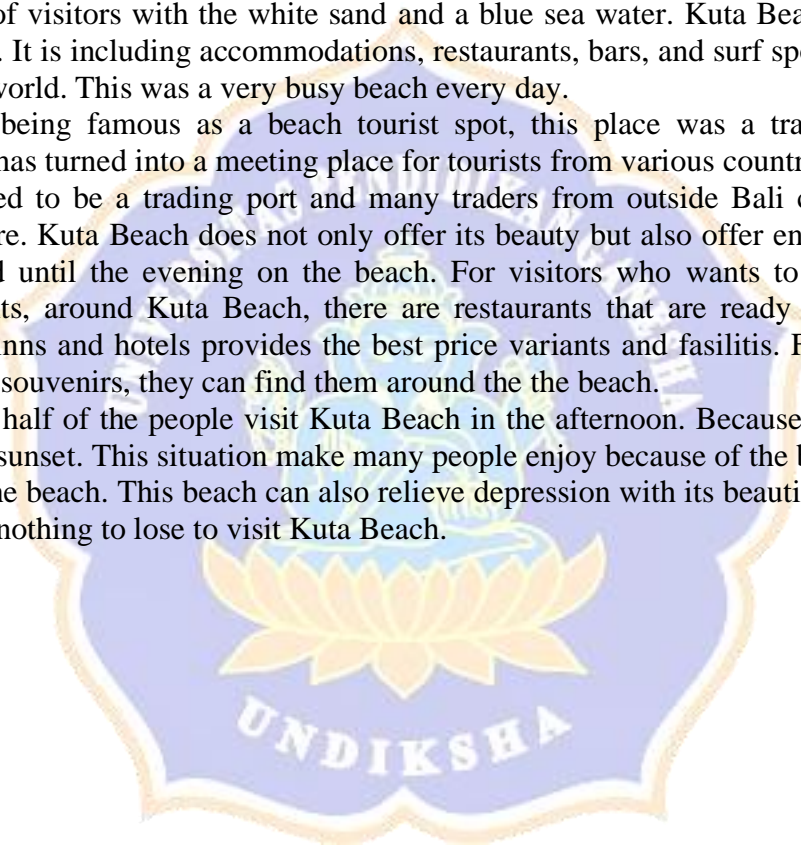
Name : Bintang Rifki Pratama
No : 02
Major : TKJ

Kuta Beach

Kuta beach is one of the beaches located on the island of Bali. This beach is located in Badung Regency, Bali. The distance is 9 KM approximately from Denpasar City and not far from Ngurah Rai Airport. Kuta Beach a beautiful beach. At Kuta beach, you will see lots of tourists with various kinds of activities they live in. Many local tourists to foreign tourists visit Kuta beach. They usually enjoyed Kuta beach panorama. There are some activities that people can do such as swimming, playing surfing and playing kites. Kuta Beach can also spoil the eyes of visitors with the white sand and a blue sea water. Kuta Beach also provide several facilities. It is including accommodations, restaurants, bars, and surf spots that are very famous in the world. This was a very busy beach every day.

Before being famous as a beach tourist spot, this place was a traditional fishing village. But, it has turned into a meeting place for tourists from various countries. In addition, Kuta beach used to be a trading port and many traders from outside Bali conducted trade transactions here. Kuta Beach does not only offer its beauty but also offer entertainment that can be enjoyed until the evening on the beach. For visitors who wants to enjoy Balinese culinary delights, around Kuta Beach, there are restaurants that are ready to tantalize the tongue. Many inns and hotels provides the best price variants and facilities. For visitors who are looking for souvenirs, they can find them around the the beach.

Almost half of the people visit Kuta Beach in the afternoon. Because people want to see a beautiful sunset. This situation make many people enjoy because of the beauty of jam to the beauty of the beach. This beach can also relieve depression with its beautiful beaches. So, a tourists have nothing to lose to visit Kuta Beach.



Name : Gusti ayu artini sanjani
Kelas : X_AK.
No : 07.

South Korea

South Korea is one of the country in East Asia. South Korea is located in the northern temperate zone and has mountainous areas. It comprises approximately 51.4 million well-known inhabitants across 100,363 km² (38,750 square miles). The capital and largest city is Seoul with 10 million population.

South Korea is a developed country that is still thick with its traditional culture. It has traditional houses called Hanok and traditional clothes called hanbok. There are many beautiful tourist attraction in South Korea such as the 236.7 m long Namsan tower, Han River, and Bukchon Hanok. Bukchon Hanok village is a traditional settlement in Seoul, Jeju Island. Nami Island is famous in the Korean drama titled Winter Sonata.

South Korea is also famous for its almost global K-Pop. In addition, South Korea is also famous for Korean dramas with handsome actors and actresses.



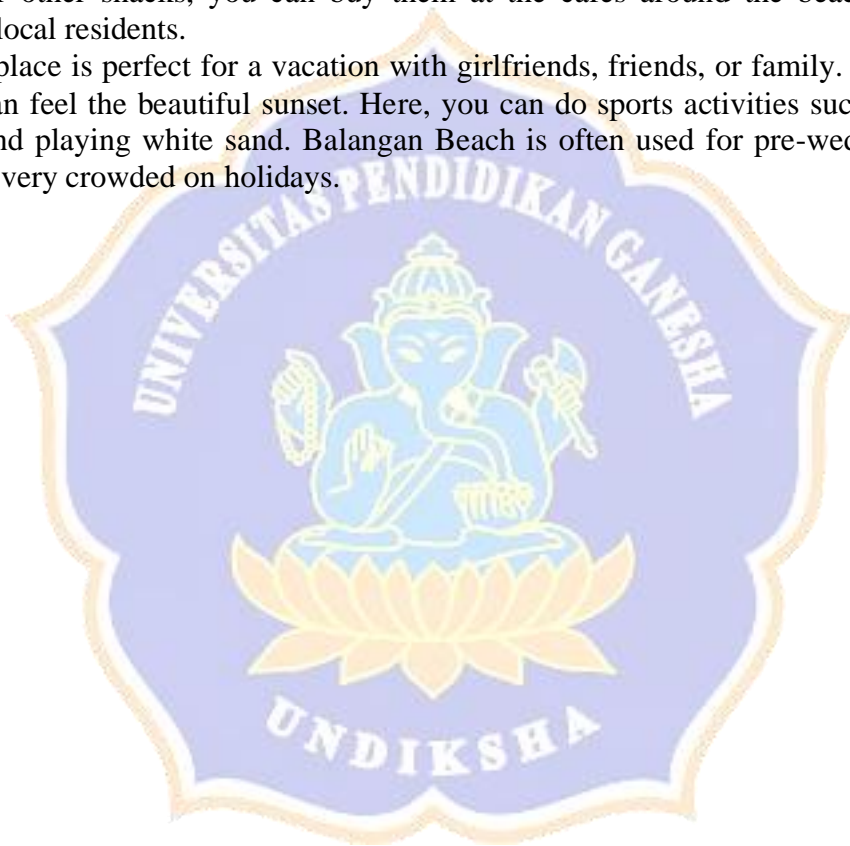
Name : Balqis Zakia Fitri
No : 02
Class : X Akuntansi

Balangan Beach

Balangan Beach is a beach located in the Jimbaran area. Along the way to Balangan, we will pass local people's houses or villas on the side of the road. Balangan Beach is often called a hidden beach because it is located far from the main road. From the city of Denpasar to Balangan beach, it takes quite a long road which is 31 km. The road to Balangan beach is relatively quiet and quiet.

Balangan Beach is suitable for Instagram sports photos, especially with a beautiful cliff background. We can use private vehicles. The price for motorbike parking is two thousand rupiah and five thousand rupiah for car. The beach opening hours are 24 hours. For the beach area, there are sun loungers equipped with umbrella facilities. For food and drinks or other snacks, you can buy them at the cafes around the beach which are managed by local residents.

This place is perfect for a vacation with girlfriends, friends, or family. At Balangan beach you can feel the beautiful sunset. Here, you can do sports activities such as surfing, swimming and playing white sand. Balangan Beach is often used for pre-wedding places. This place is very crowded on holidays.

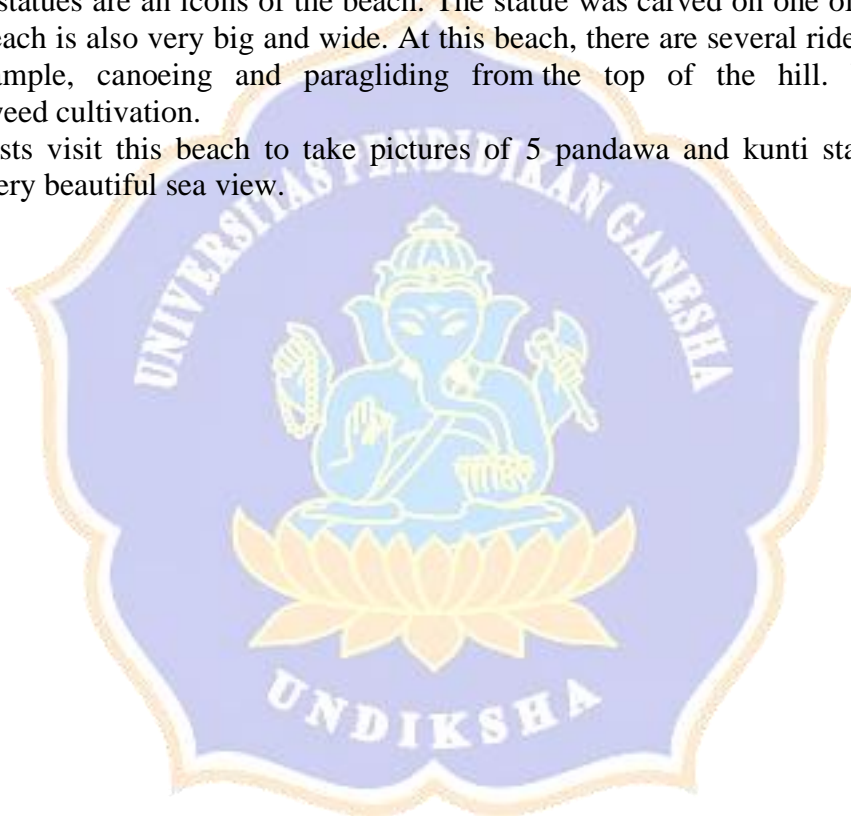


Pandawa beach

Pandawa Beach is located in the South Kuta area, Badung Regency, Bali or more precisely in Kutuh Village. It take about 27 km from downtown Denpasar to get to this beach. It is because of its hidden location and the entrance to the location flanked by two rock cliffs, this beach is often called a secret beach. Around the beach, there are 2 large cliff which are carved 5 Pandawa and Kunti statues.

This beach is very beautiful and the views of the clear sea and clean sand. Not only is the view of the sea beautiful but also the view of the cliffs is no less stunning. If you look at the top of the cliff, there is an very large Pandawa beach writing. Usually, isi koma foreign tourists often take photos around the cliff. The beach waves are also not too big so tourists will not worry if they want to swim on this beach. Don't forget the 5 pandawa and kunti statues. The statues are an icons of the beach. The statue was carved on one of the two cliffs there. The beach is also very big and wide. At this beach, there are several rides that you can try, for example, canoeing and paragliding from the top of the hill. We can also observe seaweed cultivation.

Tourists visit this beach to take pictures of 5 pandawa and kunti statues and also enjoying a very beautiful sea view.



Name: Elizabeth Latumahina Zeho

No/Class: 05/X Accounting

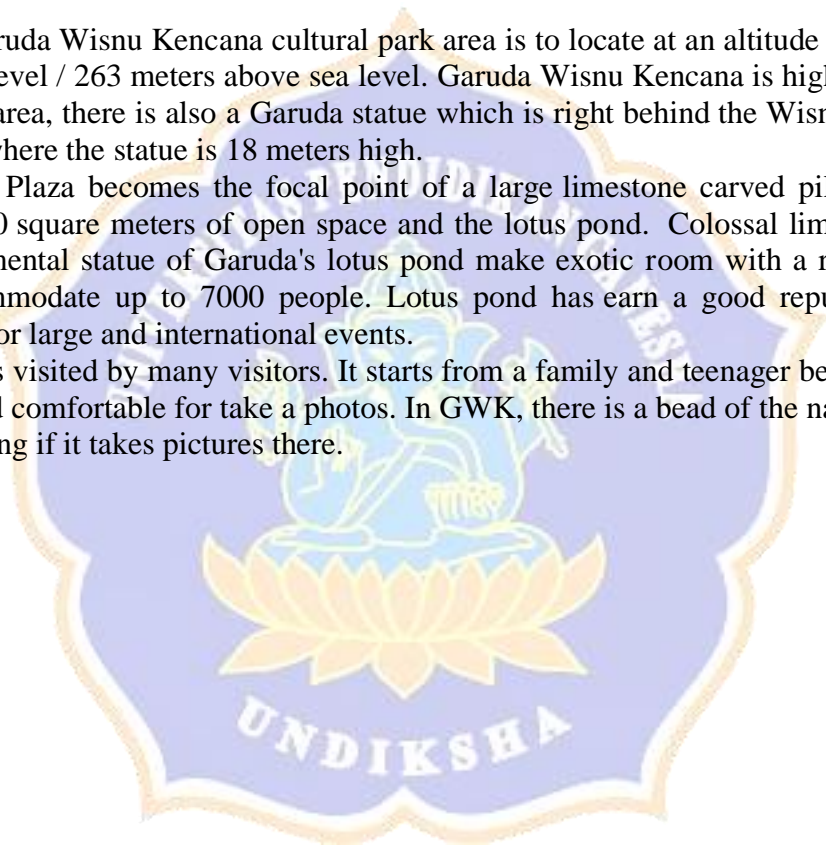
Garuda Wisnu Kencana (GWK)

Garuda Wisnu Kencana abbreviated as GWK is a tourist park in the southern part of Bali. GWK is located in Ungasan Village, South Kuta District, Badung Regency about 40 kilometers South of Denpasar. This existence is located on the highlands of the Katchstone Padas and overlooks the South Coastal area of the island because it is located at a height, it provides access space and a fairly wide visibility. Visitors will be able to watch the coast of Kuta, Bandara Ngurah Rai. This place is 25km from Denpasar while the airport is only 15km.

The Garuda Wisnu Kencana cultural park area is to locate at an altitude of 146 meters above ground level / 263 meters above sea level. Garuda Wisnu Kencana is high than Liberty Statue. In that area, there is also a Garuda statue which is right behind the Wisnu plaza is the Garuda plaza where the statue is 18 meters high.

Garuda Plaza becomes the focal point of a large limestone carved pillars covering more than 4000 square meters of open space and the lotus pond. Colossal limestone pillars and the monumental statue of Garuda's lotus pond make exotic room with a room capacity that can accommodate up to 7000 people. Lotus pond has earn a good reputation as the perfect venue for large and international events.

GWK is visited by many visitors. It starts from a family and teenager because a place is very nice and comfortable for take a photos. In GWK, there is a bead of the nail's old bead so it is interesting if it takes pictures there.




Name : I Gede Faisal
No. : 07
Class : X / MM

Kuta Beach

Kuta is a place with a very beautiful beach. Kuta Beach is located in Badung Regency. It is close to Ngurah Rai airport and about 9 km from Denpasar. Kuta is a very popular beach both in Indonesia and internationally. At Kuta beach, there are various inns, restaurants, bars, and even the most famous surfing spots in the world.

At Kuta beach, you will see lots of tourists with various kinds of activities they live in. Tourists usually plays kites, swims on the beach, plays volleyball, enjoys the sunset and so on. Most of them is very like swimming. For those who love soccer, don't forget to play a game with some of the locals. Locals usually sets up goalposts between Hard Rock Cafe and Discovery shopping Mall at 4 pm. Kuta Beach is a very busy beach every day. Around Kuta beach, there are many types of hotels and resorts with popular prizes up to the top. Besides, being busy in the afternoon at Kuta beach, it also have many activities at night.

Kuta Beach is a beach that is highly recommended for you. You can enjoy the natural beauty around the beach. Besides offering natural beauty, the surrounding environment also provides classy facilites.



Nama : Johanes Calvin Takandjandji


No :07

Kls :X TKJ

Borobudur Temple

Borobudur is a legacy kingdom mataram kuno that was built in this time. Sailendra dynasty around the century nine. Now Borobudur can make students want to seek know is the history Borobudur temple. It has also been recognized UNESCO. It is less than more than 100 km next to southwest is Semarang, 86 km. It is less south Surakarta, and 40 km southwest is Yogyakarta. There is also also places for parking lot, prayer room, toilet, etc.

Borobudur in the wake in the times kingdom mataram kuno and in the era of dynasty Sailendra, around the century nine. Borobudur also have *aksara* or traditional handwriting on the wall. Religion Budha already recognized by UNESCO because it is a miracle of the world. Borobudur temple have history of religion Budha. So it can make students learn history which is contained Borobudur.



Name : I Gede Sujana

No :08

Class :X Akuntansi

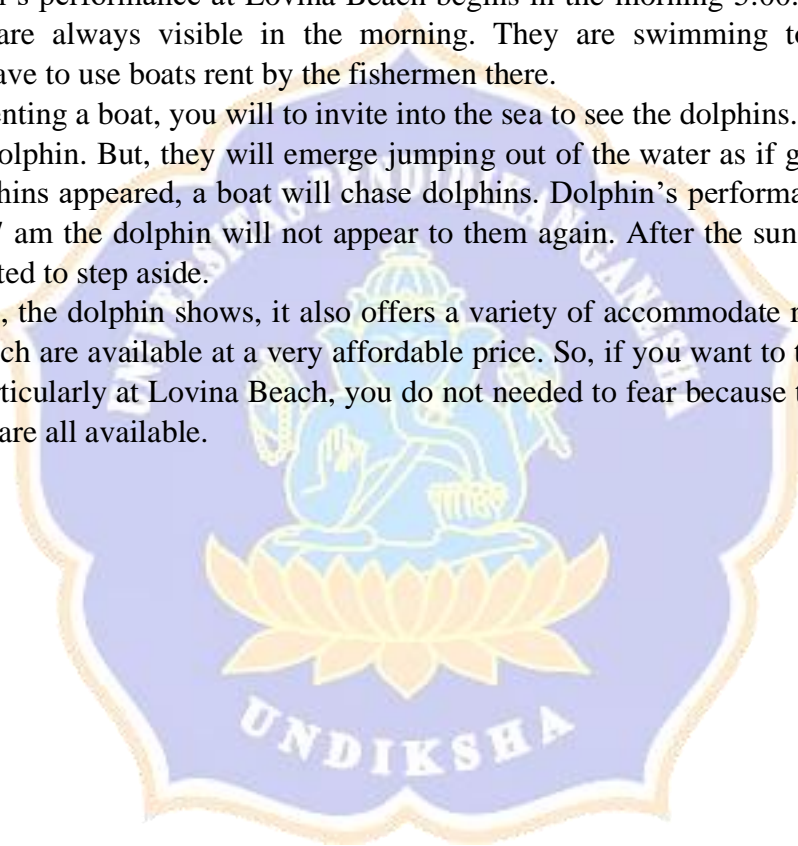
Lovina Beach

Lovina Beach is one of the must-see tourist spot when visiting Bali Island. It is located in Buleleng about 9 km from Singaraja City. It can be a tourist destination for those who want to see dolphins. But for those who wants to sunbathe, it is not the right choice because at the edge of Lovina Beach, there are so many boat that line with the seashore. Those boats are rented by the fisherman to see the dolphins.

Dolphin's performance at Lovina Beach begins in the morning 5:00. This is because the Dolphins are always visible in the morning. They are swimming together. To see dolphins, we have to use boats rent by the fishermen there.

After renting a boat, you will to invite into the sea to see the dolphins. At first, it is not seen a single dolphin. But, they will emerge jumping out of the water as if greet the visitors. After the Dolphins appeared, a boat will chase dolphins. Dolphin's performance doesn't last long. Around 7 am the dolphin will not appear to them again. After the sun is high enough, we will be invited to step aside.

Besides, the dolphin shows, it also offers a variety of accomodate ranging from inn to cottages which are available at a very affordable price. So, if you want to take a holiday to Bali North, particularly at Lovina Beach, you do not needed to fear because the facilities and infrastructures are all available.



Name : Amelia Suprianti

No : 01

Class : X Accounting


Natural Bridge, Springbrook National Park

Natural Bridge is in the western part of Springbrook National Park, part of the Gondwana Rainforests of Australia World Heritage Area. The park's Natural Bridge section features a picturesque rock formation that formed by the force of the waterfall over the big cave. It is easily accessible from the Nerang-Murwillumbah Road car park.

Following the easy one kilometer circuit and descending through ancient Gondwana rainforest to the Natural Bridge rock arch Hoop pines emerging from surrounding forest are living relics of the Jurassic Age, 180 million years ago.

During the day spot paradise riflebirds, green catbirds, wompoo fruit-doves and also rare and threatened species like the cascade tree frog, tiskid frog, sooty owl and koala appear in the day time. At night, a guided nocturnal tour will guide you to see the resident colony of protected glow-worms and microbats. On summer nights, you also see luminous fungi and fireflies.

Part of Cave Creek in the Natural Bridge section is a restricted access area. Swimming in the creek including within the cave and accessing to the creek bank is prohibited.



Name : I Kadek Calvin Yudistira

No :9

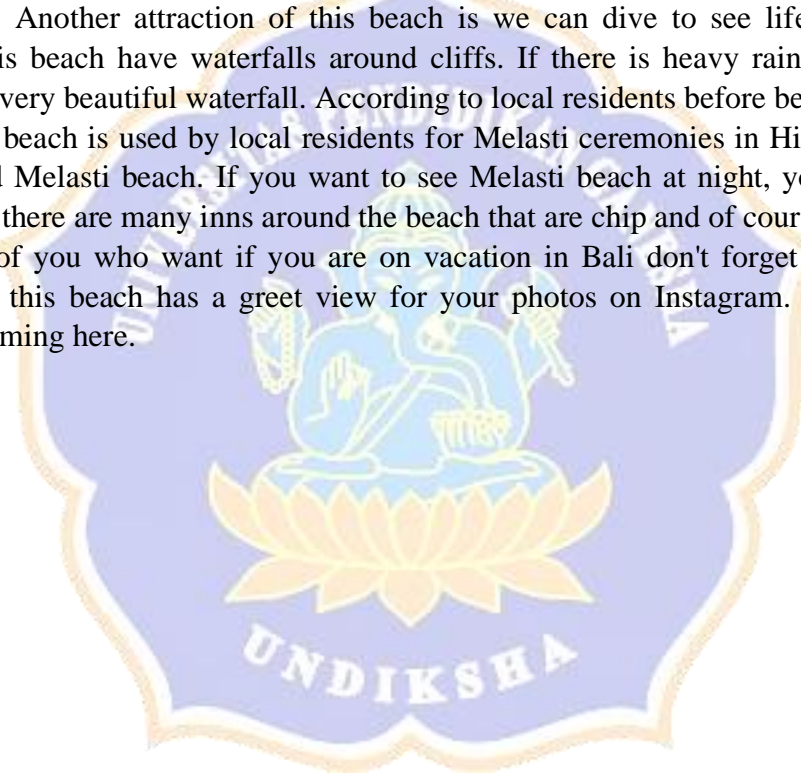
Class :X

Melasti Beach Ungasan

Melasti Beach is one of the white sand beaches hidden in southern Bali because the existence of this beach is located behind high cliffs so that not many people know the location of the beach. If we are from Denpasar there, we can travel 1 hour. According to local residents and guests who come, this beach is very similar to Pandawa beach but this beach has views and blue water that makes us amazed to see it. This tourist attraction is a new object in Bali. and if we go there there is no need to be afraid because there is access for cars to the beach which divides the cliffs of high cliffs.

At Melasti beach, we can see a very beautiful and beautiful view for us. It is because there the beach is very clear, the sand is white, the sea water is blue. This beach unique is because it is behind a large rock cliff. It is also used as a photo spot for both domestic and foreign brides. Another attraction of this beach is we can dive to see life under the sea. Sometimes, this beach have waterfalls around cliffs. If there is heavy rain because falling water, it make very beautiful waterfall. According to local residents before becoming a tourist attraction, this beach is used by local residents for Melasti ceremonies in Hinduism. So, this beach is called Melasti beach. If you want to see Melasti beach at night, you don't need to worry because there are many inns around the beach that are chip and of course comfortable.

Those of you who want if you are on vacation in Bali don't forget to come to this beach because this beach has a greet view for your photos on Instagram. Guaranteed you won't regret coming here.




Name : I Komang Fajar Hery Putra
No : 09
Class : X Akutansi

Bunaken Marine Park

Bunaken Marine Park is a tourist spot located in Bunaken District, Manado City, North Sulawesi Province. Initially, this Bunaken Marine Park was a Coral Island (Atoll); however, over time this place turned into Bunaken Marine Park.

The first, I will explain about the characteristics of the charm above the Bunaken Marine Park. The charm of this Bunaken Marine Park is the sea is very beautiful and clear. So that a lot of tourists or visitors come to Bunaken Marine Park because of the beauty of the sea. And now. Besides, there are approximately 58 species of coral reefs and 98 species of fish. There are also rare species found in the Bunaken Marine Park, namely the "Penyu Sisik Hawksbill". These turtles usually spin around and play around the coral reefs. Besides, you can do some activity, such as diving, feeding fish on coral reefs, seeing whales and dolphins, etc.

Ticket prices at Bunaken Marine Park are only five thousand for local tourists while for foreign tourists are one hundred and fifty thousand per person. If you are in Manado, you can visit this Bunaken marine park.



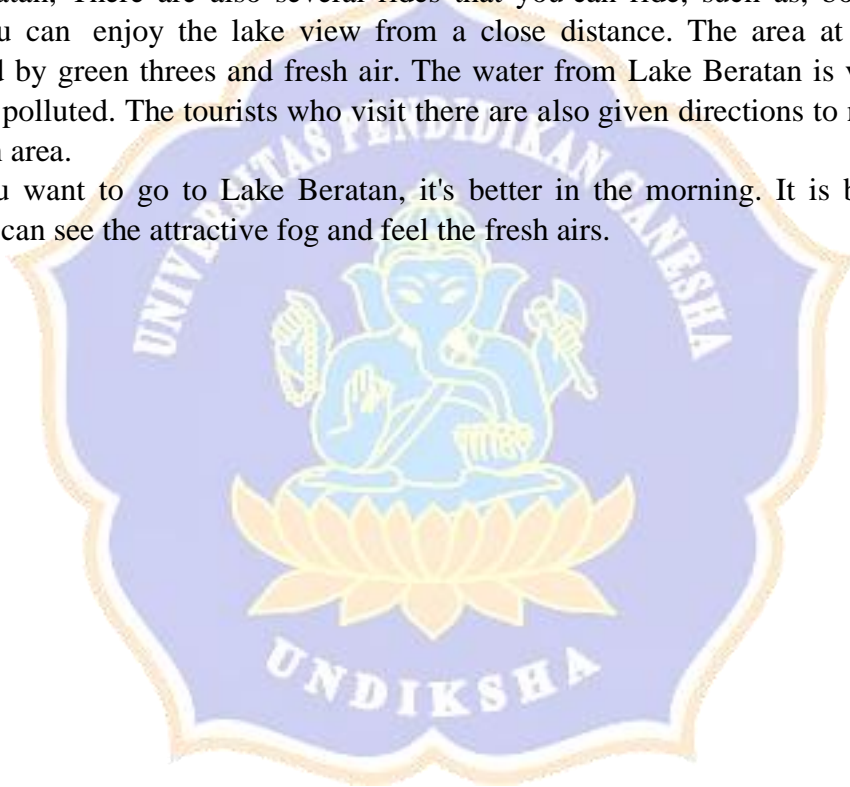
I Wayan Putu Eka Widya Pratama
X Akuntansi
10

Lake Beratan

Lake Beratan is one of the lakes in Bali. Lake Beratan is a lake tour that located in the Bedugul area, Candikuning Village, Tabanan, Bali. The view at Lake Beratan is very beautiful and the air is very cold. At Lake Beratan, there is a temple for the prayers of Balinese people. The temple name is Pura Ulun Danau Beratan.

Lake Beratan is perfect for a vacation or refreshing destination. At Lake Beratan, there are many places to take a pictures because it has a beautiful view. Lake Beratan is one of the tourist objects that is always long to the end. Pura Ulun and Lake Beratan is located in the middle of the Beratan river. There is one sight that is very interesting to see, namely fog. In Lake Beratan, There are also several rides that you can ride, such as, boats and speed boats. so you can enjoy the lake view from a close distance. The area at Lake Beratan is surrounded by green threes and fresh air. The water from Lake Beratan is very clean and has not been polluted. The tourists who visit there are also given directions to not pollute the Lake Beratan area.

If you want to go to Lake Beratan, it's better in the morning. It is because in the morning, we can see the attractive fog and feel the fresh airs.



Nama : Surya Canrdadinata sunarto putra

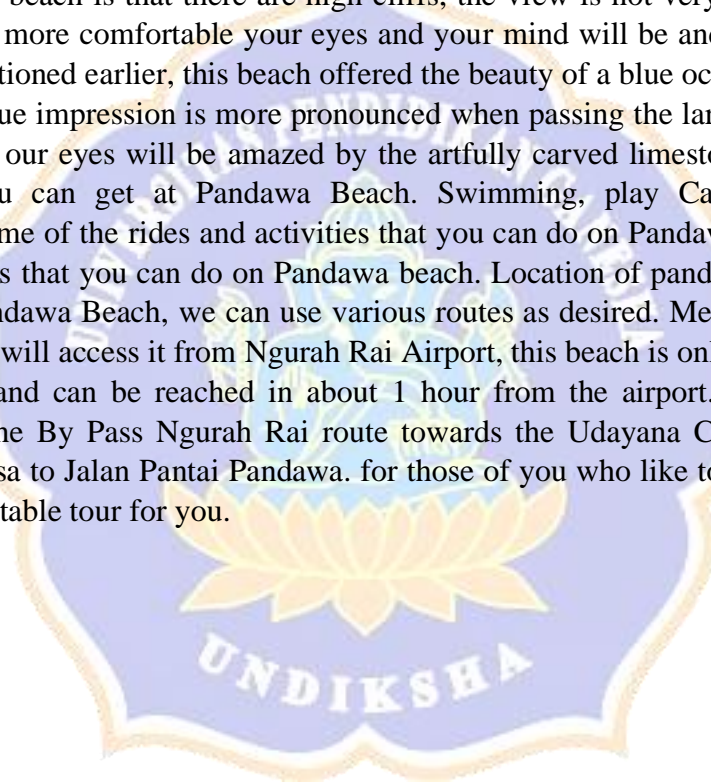
No : 10

Kelas : X

Jurusan : TKJ (Tenik Komputer Jaringan)

Pandawa Beach

Pandawa beach is one of the prima donna of beach tourism in Bali. Visitors usually visited in the afternoon. This beach is clean from trash. It makes Pandawa Beach more natural. This beach is also calls a secret beach because the beach is behind high cliffs. The uniqueness of this beach is that there are high cliffs, the view is not very exotic. The longer you look at it, the more comfortable your eyes and your mind will be and your mind will be refreshed. As mentioned earlier, this beach offered the beauty of a blue ocean with white sand beaches. The unique impression is more pronounced when passing the large statues. Looking around the beach, our eyes will be amazed by the artfully carved limestone cliffs, rides and activities that you can get at Pandawa Beach. Swimming, play Canoe, Surfing, Play Paragliding are some of the rides and activities that you can do on Pandawa beach. There are still other activities that you can do on Pandawa beach. Location of pandawa beach in South Bali. Towards Pandawa Beach, we can use various routes as desired. Meanwhile, for out-of-town tourists who will access it from Ngurah Rai Airport, this beach is only approximately 18 kilometers away and can be reached in about 1 hour from the airport. The route we can choose includes the By Pass Ngurah Rai route towards the Udayana Campus and passing Jalan Darmawangsa to Jalan Pantai Pandawa. for those of you who like to walk the Pandawa beach road is a suitable tour for you.



Name: I Putu Ivan

Class: X

Absen: 11

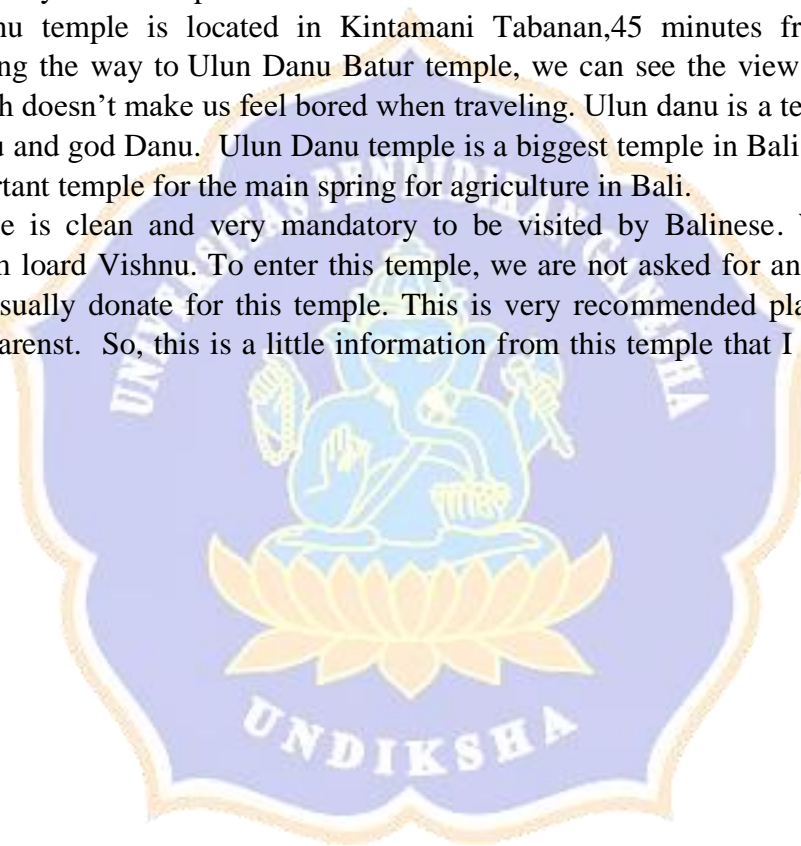
Majors: MM

Ulun Danu Batur Temple

Ulun Danu temple is a temple that has a lot of history. This temple is also called tri murti. The tourists usually attend this temple on Hindu holy day. Not only local tourists but also tourists from abroad take pictures in the temple area. Some of them goes to Batur temple just to know the history of the temple.

Ulun Danu temple is located in Kintamani Tabanan, 45 minutes from the city of Denpasar. Along the way to Ulun Danu Batur temple, we can see the view of the hills and rice fields which doesn't make us feel bored when traveling. Ulun danu is a temple to worship the god Vishnu and god Danu. Ulun Danu temple is a biggest temple in Bali. It is considered the most important temple for the main spring for agriculture in Bali.

This temple is clean and very mandatory to be visited by Balinese. We can ask for protection from Lord Vishnu. To enter this temple, we are not asked for an entry fee. After pray, people usually donate for this temple. This is very recommended place to spend the holiday with parents. So, this is a little information from this temple that I know and thank you



Name : Ni Luh Risna Mei Antini

No : 12.


Class : XOTKP

Sanur Beach

Sanur beach is a beach that is often visited by foreign tourists and local tourists when in Bali. This beach is located in Sanur, approximately 2 km away. Sanur beach is a beautiful Beach. It's no wonder that many visitors come there. This beach is also close to sunrise beach and mertasari beach. This beach is also an access for ships to Nusa Lembongan.

On Sanur beach there is a very beautiful view. The waves are calm. There is white sand and black sand. The water on this beach is very clean. We can also play canoe, diving, playing ball, swimming and relaxing with family. There are also trades such as spring roll and roasted corn, so you don't need to worry if you felt hungry after playing. At the Sanur beach, we can also take pictures and there are also hotels if you want to stay overnight.

Most of people there come in the morning and evening. We can see sunrise in Sanur Beach because there are very beautiful views of the Sunrise and sunset. The view on the beach is amazing. It's no wonder the beach is always crowded with visitors. Visitors must always remember to keep the beach clean.



Name : Ni Made Risma Primahati
Class : X AP
Number : 13

Tirta Empul Temple

Tirta Empul Temple is a praying temple for Hindus in which there are several holy springs which are believed can bring pure in ourselves. Tirta Empul Temple is located in Manukaya village, Tampak Siring sub-district, Gianyar regency. The area of Tampak Siring sub-district is 42.63 square kilometers.

At Tirta Empul Temple, visitors can do Melukat. It is a ritual to purify ourselves in the pool. Before immersing ourselves in the pool, we prayed to the Gods. Then, we walked to a pool containing 13 showers holy water. In entrance gate of Pura Tirta Empul, we will find the very wide courtyard. On the right side, there is a building like a hall with Balinese architecture. This hall is usually used as a resting place to listen to an explanation of the origin of Pura Tirta Empul. If we want to entered all temples in Bali, we have to wear a long cloth. Yellow cloth and scarf have been prepared at the entrance and must be returned.

Tirta Empul temple has a lot of cultural history so that it can attract the attention of a tourists. Besides, there are also many other interesting things in this temple. It also has a uniqueness architectural design. In addition, Pura Tirta Empul is related to the tourist spot of the Tampak Siring Palace which was built from 1957 - 1960. The Presidential Palace was find by Bung Karno as a resting place.



Name: Marsanda Juliana

No:14

Class: X & Akuntansi

Kuta Bali Beach

Kuta Beach Bali was located in Kuta District. It is 11,9 km from Panjer. If you use a car, it will took 27 minutes. This beach is very interesting among tourist destination in Bali with white sand and beautiful sunset view. During holidays, Kuta Beach Bali is very crowded. Traffic becomes jammed and it can take a little longer than normal time. Various tourists from various countries attend this beach.

Before entering, tourists and local visitors have a price difference for entrance ticket. Tourists will pay expensive ticket price than local visitors. For vehicle parking fees, it is Rp 5,000 for car and Rp 2,000 for motorbike. When entering the beach, visitors are treated to a beautiful stretch of white sand and small waves. For beginner surfers, you don't need to worry if you don't bring a surfboard in Kuta. Along the coastline, many surf boards are rented. The price is depending on the size and quality of the material. The average surfboard rental price is around Rp 150,000 for two hour. If you want to learn surfing, you can learn at the beach. You will be accompanied by an experienced surf guide who is always ready to help you to break the waves of the beach waves. We can also see turtles laying and hatching on the white sands of Kuta Beach Bali and learn a knowledge about turtle adaptation on Kuta Beach Bali. Many tourists bask in the sun (sun-bathing) lying down, prone on a carpet or reclining chair under which is white sand, playing volleyball, surfing, enjoying a meal in a restaurant, swimming, flying kites. At dusk, visitors are amazed by the beautiful and dazzling sunset panorama with an expanse of orange color flaring across the sky on the white expanse of Kuta Beach, like a beautiful real painting. Not only showing the sunset but also it offers a variety of collaborative snacks at night and also serves Balinese specialties that tantalize the tongue.

There are many various inns that have a variety of prices that attract visitors to stay. Various shops or malls that sell interesting and beautiful jewelry or souvenirs are not a few at Kuta Beach area. Most visitors is to this beach come in the afternoon so they can quickly see the sunset view and soak. When visitors us their motorbikes to surround Kuta beach, they will listen to the soothing sound of the waves.

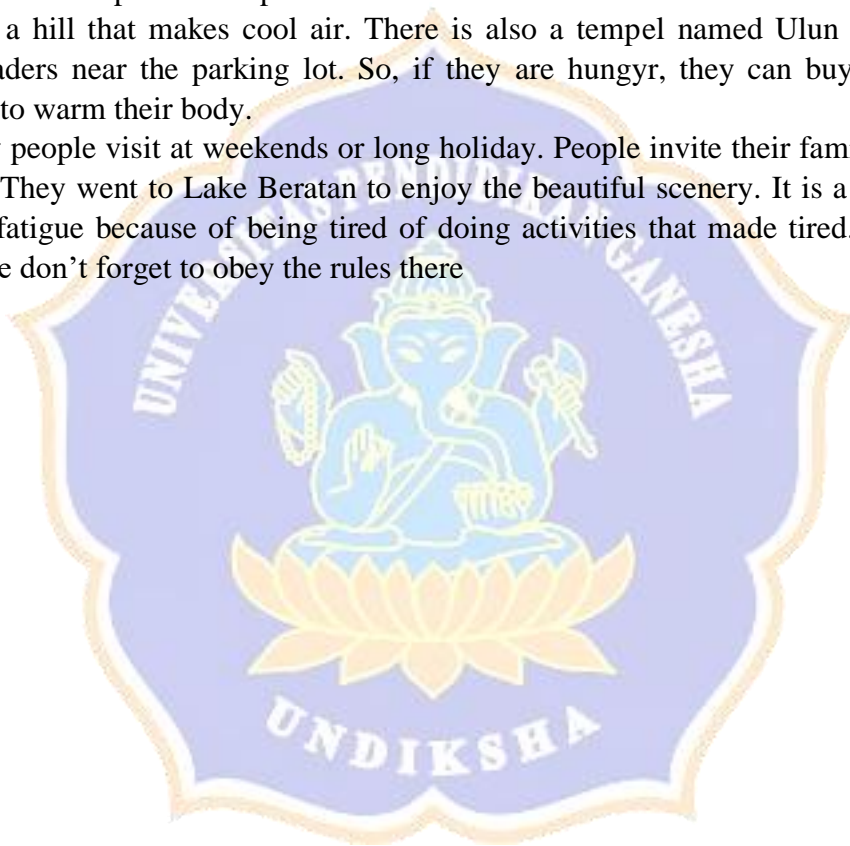
Name : Ni Made Sapna Anjani
Class : X.OTKP
No : 14

Lake Beratan

Lake Beratan is one of the tourism sites in Bali. Lake Beratan was located in Bedugul, Tabanan Regency, Bali. It is located close to the Eka Karya Botanical Garden. The distance of Lake Beratan is around 52,9 km from the city center. It has very beautiful tourist attractions.

Vacationing with family to Lake Beratan on weekends is very fun. What else there is a very affordable entrance ticket. A ticket for children is Rp. 20,000 and for adults is Rp 30,000. We can take pictures of photos and rent the boat around lake area. At Lake Beratan, there is also a hill that makes cool air. There is also a tempel named Ulun Danu Temple. There are traders near the parking lot. So, if they are hungry, they can buy food and tea drinks warm to warm their body.

Many people visit at weekends or long holiday. People invite their families or friends on vacation. They went to Lake Beratan to enjoy the beautiful scenery. It is a good place to take off the fatigue because of being tired of doing activities that made tired. If you go on vacation there don't forget to obey the rules there



Nama: Ni Putu Anik Asmara Dewi

Kelas: X OTKP

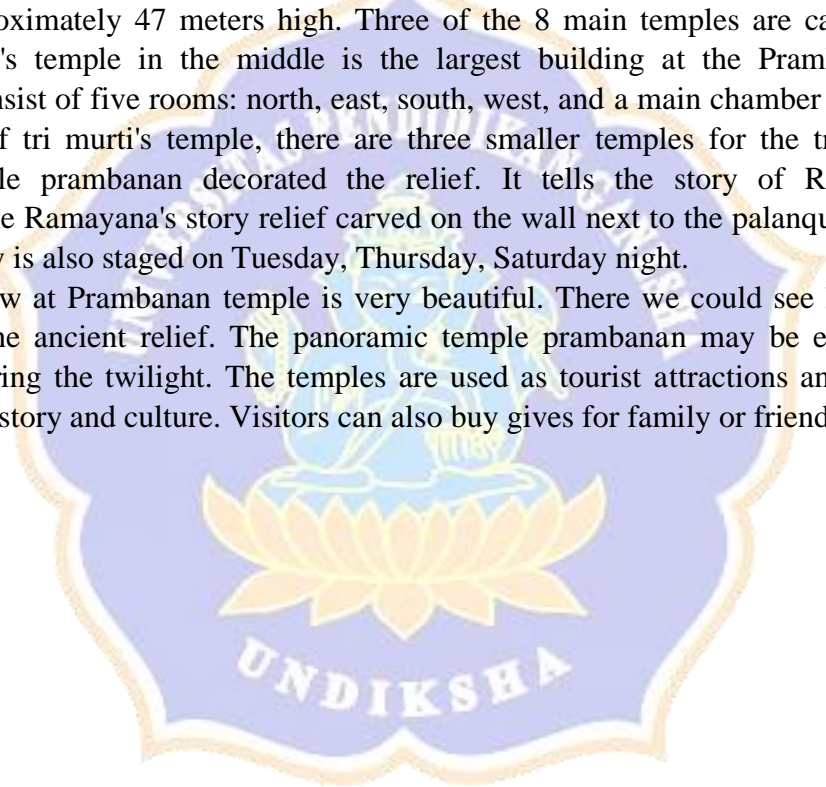
No. :15

Prambanan Temple

Prambanan temple is a largest Hindu temple in Indonesia. Temple Prambanan was built in the 9th century. This temple is dedicated to the three principal Gods in the hindus namely Brahma, Vishnu, Shiva. This temple is a tourist attraction for the government. Its location lies at Prambanan, Sleman, Yogyakarta.

There are estimated to be 240 small and large temples at the Prambanan complex. The temple is approximately 47 meters high. Three of the 8 main temples are called tri murti temples. Shiva's temple in the middle is the largest building at the Prambanan temple complex. It consist of five rooms: north, east, south, west, and a main chamber in the temple. Just in front of tri murti's temple, there are three smaller temples for the tri murti god's vehicle. Temple prambanan decorated the relief. It tells the story of Ramayana and Krisnayana. The Ramayana's story relief carved on the wall next to the palanquin. Rama and Sita's love story is also staged on Tuesday, Thursday, Saturday night.

The view at Prambanan temple is very beautiful. There we could see how beautiful and glorious the ancient relief. The panoramic temple prambanan may be enjoyed in the afternoon entering the twilight. The temples are used as tourist attractions and educational materials for history and culture. Visitors can also buy gives for family or friend.



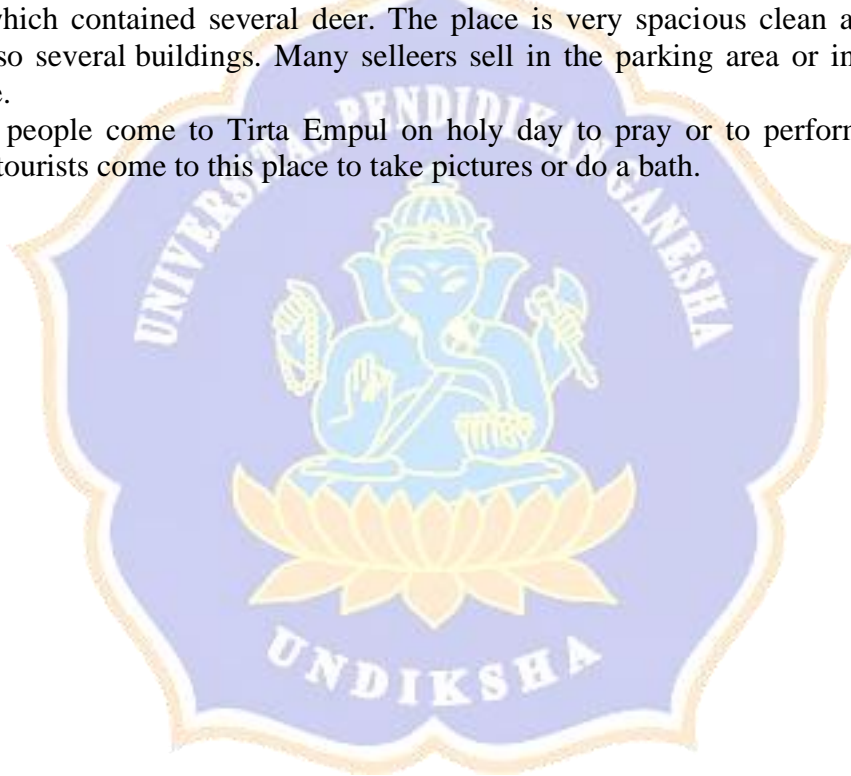
Name : Kadek Dwi Aristawati
Class : X Accounting
No : 16

Tirta Empul Temple

Tirta Empul Temple is located in the middle of the island of Bali, Indonesia, especially in Manukaya Village, Tampaksiring District, Gianyar Regency. The distance from Denpasar to Tirta Empul Temple is around 39 km while from my village in Tampak Siring around 7.5 km. Tirta Empul temple is a temple that is visited by many local people and tourists. This place is a place of worship for Hindus and there are springs that are used for bathing and asking for holy water. For tourists who wants to enter this place, it is mandatory to rent *kamben* and shawls. Inside the Empul Tirta, there is also a large pond containing fish koi. There tourists can give eat the fish by buying the fish food.

Before entering Tirta Empul Temple, you can see the presidential palace which was founded by IR Soekarno. The place as a resting place when he go to Bali. There was a very wide field which contained several deer. The place is very spacious clean and beautiful. There are also several buildings. Many selleers sell in the parking area or in front of the entrance gate.

Most people come to Tirta Empul on holy day to pray or to perform holy baths. Meanwhile, tourists come to this place to take pictures or do a bath.



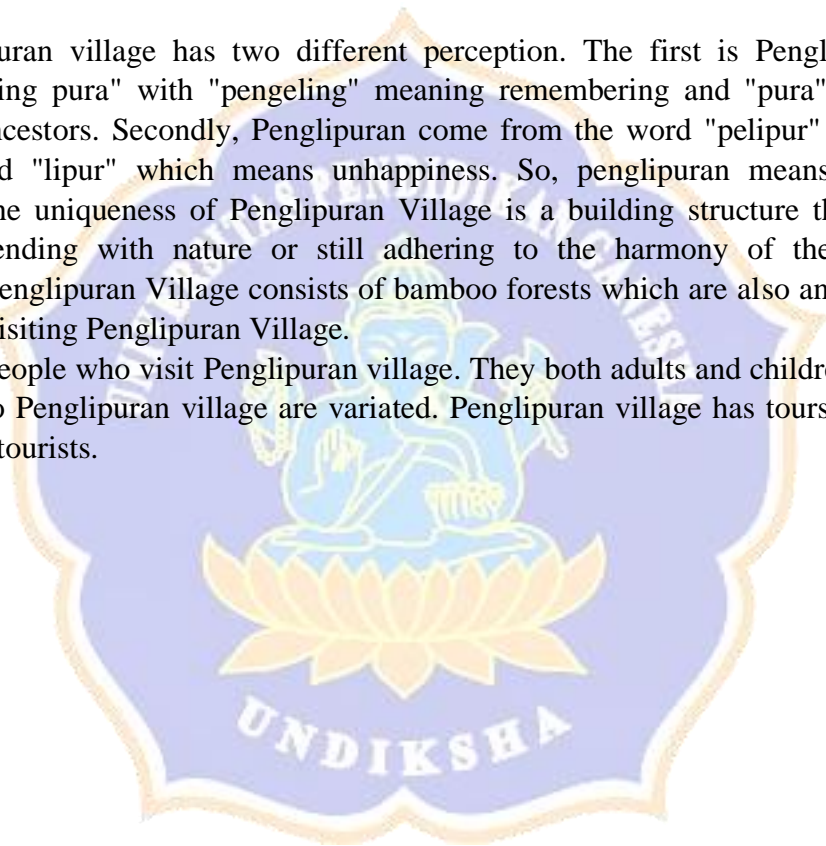
Name : Ni Putu Ayu Utariyani
No : 18
Class : X Akuntansi

Penglipuran Village

Penglipuran Village is one of the tourism objects in Bali. It located in Bangli Subdistrict, Bangli Regency. It is about 6 km to the north from the center of Bangli Regency and it is about 45 km from Denpasar. This village is very famous among tourist destinations in Bali because of its beautiful, comfortable atmosphere, conducive and cool environment. It is because it is in a highland at an altitude of 700 meters above sea level, so the air is cool and the plants in Penglipuran village looks green and beautiful. Besides, the view is free from the trash.

Penglipuran village has two different perception. The first is Penglipuran which means "pengeling pura" with "pengeling" meaning remembering and "pura" meaning the place of the ancestors. Secondly, Penglipuran come from the word "pelipur" which means amusement and "lipur" which means unhappiness. So, penglipuran means a place for consolation. The uniqueness of Penglipuran Village is a building structure that still has a concept of blending with nature or still adhering to the harmony of the surrounding environment. Penglipuran Village consists of bamboo forests which are also an attraction for tourists when visiting Penglipuran Village.

Many people who visit Penglipuran village. They both adults and childrens. The prize of admission to Penglipuran village are variated. Penglipuran village has tours that are very convenient for tourists.



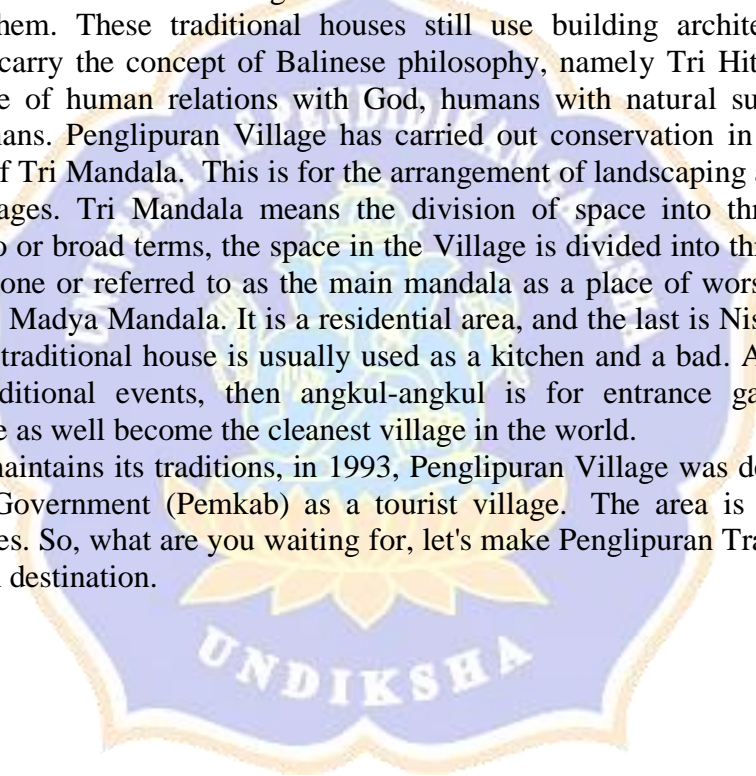
Nama :Ni Luh Devi Kusuma Wardani
Kelas :X/MM
No Absen :19

Penglipuran Traditional Village

Penglipuran Traditional Village is one of the traditional villages located in Kubu Village, Bangli District, Bangli Regency, Bali. Penglipuran traditional village has the nickname as Penglipuran Tourism Village because it is one of the favorite tourist destinations and must be visited for travelers.

In the 13th century, the ancestors of the Penglipuran Traditional Village residential who came from the Bayung Gede Village community were ordered by the King of Bangli to help him. However, because the distance of Bayung Gede Village was quite far from the Bangli Kingdom, the King of Bangli placed them in Kubu Village for a rest. North and south are neatly lined up traditional houses facing each other towards the west and east, which invites the eye to see them. These traditional houses still use building architecture and land management that carry the concept of Balinese philosophy, namely Tri Hita Karana which means the balance of human relations with God, humans with natural surroundings, and humans with humans. Penglipuran Village has carried out conservation in the spatial area with the concept of Tri Mandala. This is for the arrangement of landscaping and preservation of traditional villages. Tri Mandala means the division of space into three parts of the location. In macro or broad terms, the space in the Village is divided into three zones. First, the palong utara zone or referred to as the main mandala as a place of worship, namely the temple. Second is Madya Mandala. It is a residential area, and the last is Nista Mandala as a burial place. This traditional house is usually used as a kitchen and a bad. A six-pole hall is for rituals in traditional events, then angkul-angkul is for entrance gate. Penglipuran Traditional Village as well become the cleanest village in the world.

Because it maintains its traditions, in 1993, Penglipuran Village was designated by the Bangli Regency Government (Pemkab) as a tourist village. The area is estimated to be around 112 hectares. So, what are you waiting for, let's make Penglipuran Traditional Village your next vacation destination.



Name : Ni Luh Marista Dewi

Class :X MM

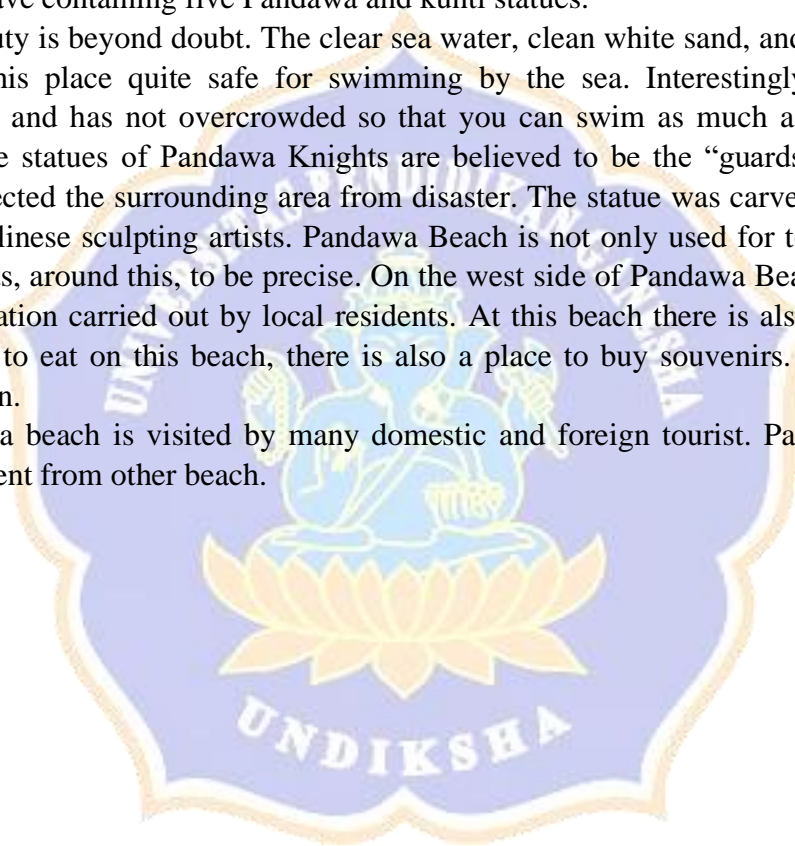
No : 20

Pandawa Beach

Tourist areas in Bali. Pandawa Beach is located in the South Kuta area, Badung Regency, Bali. This beach is commonly referred to as a secret beach. Pandawa Beach is located in the hills of Bali. At Pandawa beach, there are two large cliffs, one of which is carved into a cave containing five Pandawa and Kunti statues.

Its beauty is beyond doubt. The clear sea water, clean white sand, and relatively calm waves make this place quite safe for swimming by the sea. Interestingly, this beach is relatively quiet and has not overcrowded so that you can swim as much as you like more freely. The five statues of Pandawa Knights are believed to be the “guards” of coast. The coast will be protected the surrounding area from disaster. The statue was carved beautifully by the original Balinese sculpting artists. Pandawa Beach is not only used for tourism purposes and water sports, around this, to be precise. On the west side of Pandawa Beach, there is also seaweed cultivation carried out by local residents. At this beach there is also a place to eat. Besides where to eat on this beach, there is also a place to buy souvenirs. This beach is a tourist attraction.

Pandawa beach is visited by many domestic and foreign tourists. Pandawa Beach is uniquely different from other beaches.



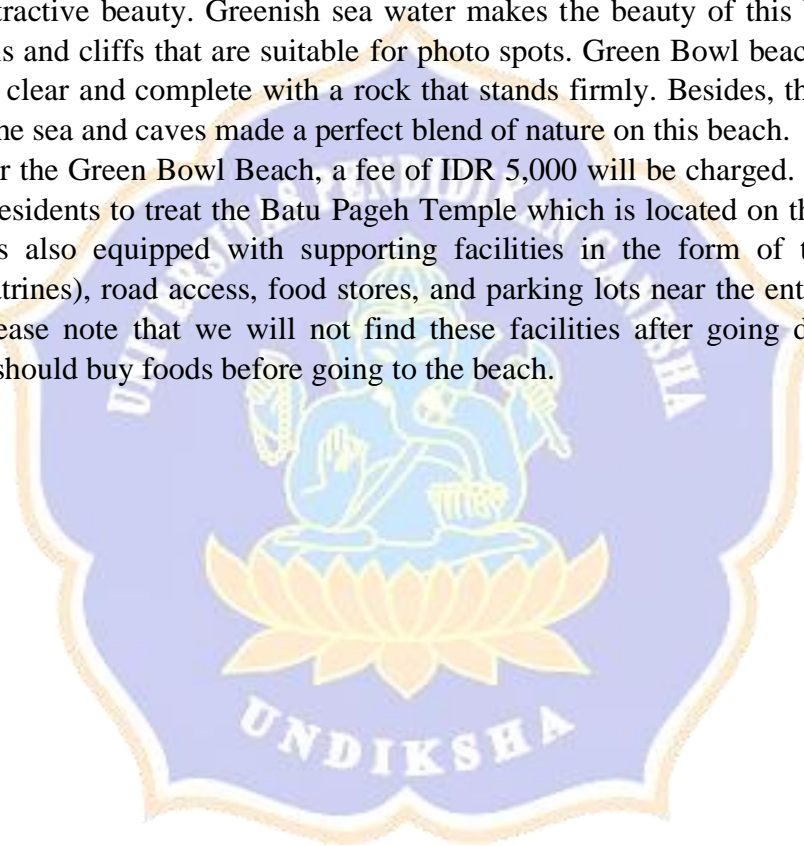
Name : Sasqia Zahra Pratiwi
Number : 21
Class : X AK

Green Bowl Beach

This beach is a hidden beach in the southern part of the island of Bali. Its hidden location makes this beach rarely visited by tourists. This beach is located in Ungasan Village, Kuta District, south of Badung Regency. When we arrive at the Green Bowl beach entrance, we have to descend approximately 300 steps. This tourist spot is indeed quite tiring.

Green Bowl beach is a beach that is perfect for someone who is looking for tranquility. This is because the place is remote and rarely visited by many people. In my opinion, this beach is the quietest beach among the other beach on the island of Bali. This beach has a attractive beauty. Greenish sea water makes the beauty of this beach add to it. There are corals and cliffs that are suitable for photo spots. Green Bowl beach has soft sand, sea water is so clear and complete with a rock that stands firmly. Besides, this beach has an unique cave. The sea and caves made a perfect blend of nature on this beach.

To enter the Green Bowl Beach, a fee of IDR 5,000 will be charged. This fee will be used by local residents to treat the Batu Pageh Temple which is located on the beach. Green Bowl Beach is also equipped with supporting facilities in the form of toilets (bathing, washing and latrines), road access, food stores, and parking lots near the entrance or around the temple. Please note that we will not find these facilities after going down the stairs. Therefore, we should buy foods before going to the beach.



Name :Yohanes Pirez Vulton

Class :X

No :25

Major :Multimedia

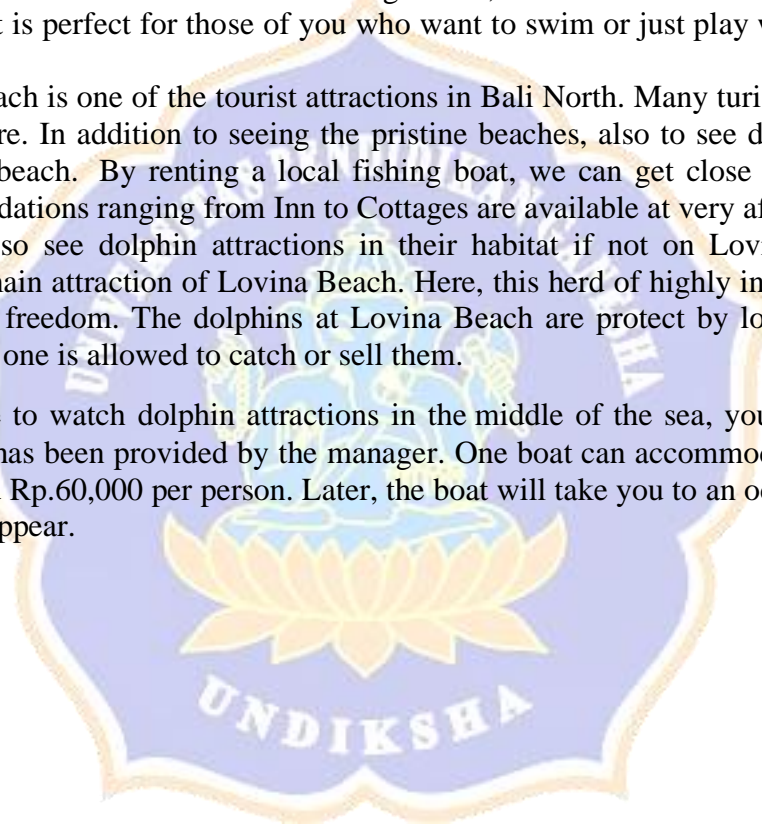
Beach Lovina

This beach is placed in Kalibukbuk Village, about 10 km to the west of Singaraja City. Unlike most beaches in Bali which have big waves, the waves at Lovina Beach are quite calm. Therefore, it is perfect for those of you who want to swim or just play water by the sea safely.

Lovina Beach is one of the tourist attractions in Bali North. Many turises both foreign and local visit there. In addition to seeing the pristine beaches, also to see dolphins that are abundant on this beach. By renting a local fishing boat, we can get close to the dolphins. Various accommodations ranging from Inn to Cottages are available at very affordable prices.

We can also see dolphin attractions in their habitat if not on Lovina Beach. The dolphins are the main attraction of Lovina Beach. Here, this herd of highly intelligent marine mammals lives in freedom. The dolphins at Lovina Beach are protect by local government regulations. So no one is allowed to catch or sell them.

To be able to watch dolphin attractions in the middle of the sea, you have to rent a spesial boat that has been provided by the manager. One boat can accommodate 4-5 people, at a cost of around Rp.60,000 per person. Later, the boat will take you to an ocean area where dolphins usually appear.



Dani
X MM

Kuta Beach

Bali is one of the best tourist destinations in the world. Every year, millions of tourists from all over the world spend their time off on this island nicknamed the Island of the Gods. Bali is indeed interesting from various sides. Not only is the natural condition very beautiful. This island also has a richness tradition and culture. Kuta Beach is located in the western part of Bali Island, precisely in Kuta District, Badung Regency. One of the things that makes this beach always is the crowd is a strategic location. Kuta Beach is located not far from Ngurah Rai International Airport.

Entering the coastal area, visitors will greeted by a magnificent gate shaped like a temple briefly. This gate is a marker of the southernmost side of the Kuta area. Afterwards, visitors will be enchanted by the long coastline and soft stretches of sand. Seeing the crowd of tourists visiting this beach, it would be difficult to think that this beach was once part of the trade transportation route. In the past, Kuta Beach was a trading port that brought together traders from Bali with traders from various regions. From this merchant, the news of the beauty of Kuta Beach spreads.

Sitting on the soft sand of Kuta Beach, from a distance, you can see surfers racing to conquer the waves. Kuta Beach is famous because have good waves but quite safety. Therefore, it is not surprising that this beach is one of the recommended places for beginner surfers. Around the beach, there are also places that provide surfing equipment rental services complete with local instructors to guide tourists who want to learn to surf. The rental price offers also varies. It depend on the ability of visitors to bargain prices.


Besides being famous for its challenging waves, Kuta is also famous for its truly charming sunset views. Slowly, the orange bias of the afternoon sun descended from the sky until it finally disappeared as if it had been swallowed up by the open ocean. Many considerable visit to Kuta Beach. You can the sunset view on this beach. Therefore, after being tired of surfing, visitors can unwind by relaxing on easy chairs or mats that are rented out locally while enjoying this beautiful panorama. Kuta has indeed become a symbol of tourism in Bali, even Indonesia. It was not surprising that Kuta are famous because visitors are not difficultness to find entertainment facilities along this beach. Various restaurants, cafes, and inns with various classes are scattered along Kuta Street along with the increasing number of visitors from year to year. Although on the one hand this is an exciting thing for the world of Bali tourism, on the other hand it poses a threat in the aspect of cleanliness as the amount of waste generated by tourists continues to increase.

Della

X OTKP

Machu Picchu

Machu Picchu is a symbol famous of the Incan Empire history. It is also well known as the lost Incan city. It was built in 1450 but a hundred years later it was abandoned after the Spanish came and conquered the Incan Empire. Machu Picchu is a city built with the polished stone. It is located in the middle of a tropical mountain forest with an extraordinarily beautiful panorama. The main building is Intihuatana, the Temple of the Sun, and Room of the Three Windows, which are called the Sacred District. Initially, the city was a fortress and then transformed into the capital of the Incas. Machu Picchu mean Old Mountain. The city stands about 3 thousands meters above sea-level, among the high mountains. Though it takes long time to reach the place, the dazzling panorama is very worth it.



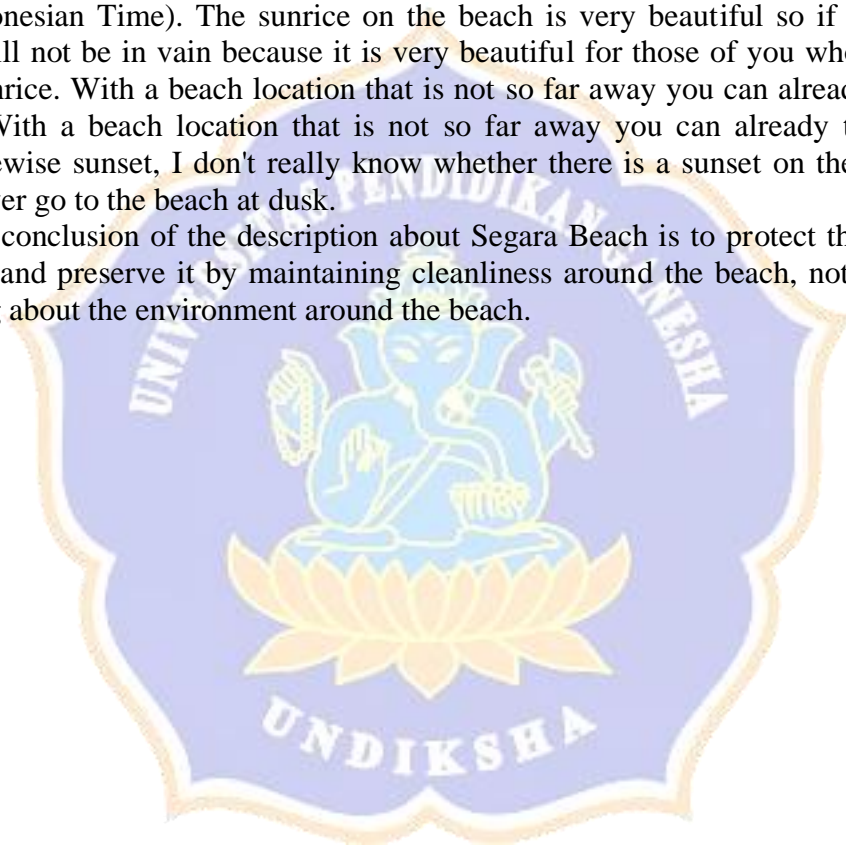
I Gusti Ngurah Adi

Segara Ayu Beach

Segara Ayu Beach is located in Denpasar on Jalan Segara Ayu No.8, Sanur Kaja, Denpasar City District, Bali. The beauty of Segara Ayu Beach is located in the morning, namely sunrise and is perfect for those who want to take pictures at sunrise.

Segara Ayu Beach has natural beauty that attracts the attention of tourists because Segara Ayu Beach is not like the beaches in general which have quite large waves while Segara Ayu Beach has no waves, only the water is waves. If it is late in the evening the water recedes until there is no water, so many are interested in fishing in the afternoon when the water has receded in and only new rocks are visible. Even the entrance ticket is not expensive, it only pays 2 thousand rupiah. Sunrise at Segara Ayu beach rise at 07.00 WITA (Central Indonesian Time). The sunrise on the beach is very beautiful so if you go to the beach you will not be in vain because it is very beautiful for those of you who want to take photos at sunrise. With a beach location that is not so far away you can already take photos at sunrise. Likewise sunset, I don't really know whether there is a sunset on the beach or not because I never go to the beach at dusk.

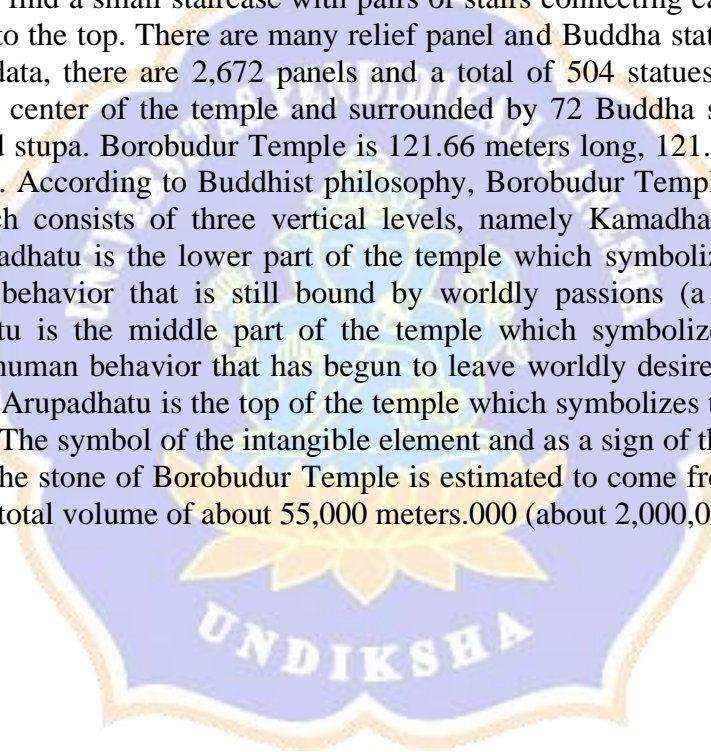
So the conclusion of the description about Segara Beach is to protect the surrounding environment and preserve it by maintaining cleanliness around the beach, not littering after eating, caring about the environment around the beach.



I Made Fajar Yudha

Borobudur Temple

Borobudur Temple is a Buddhist temple located in Borobudur, Magelang, Central Java, Indonesia. This temple is located about 100 km southwest of Semarang, 86 km west of Surakarta, and 40 km northwest of Yogyakarta. This stupa-shaped temple was founded by Mahayana Buddhists around the year 800 AD during the reign of the Syailendra dynasty. Borobudur is the largest Buddhist temple or temple in the world, as well as one of the largest Buddhist monuments in the world. Borobudur Temple is arranged using square andesite stones. The shape of the punden structure is like a terrace that is getting smaller and smaller with four steps on each side of the compass (east, south, west, and north). The structure consists of 9 terraces consisting of 6 terraces with rectangle shapes and 3 terraces with circle shapes. Between the forms of the terraces there is a floor called the plateau. In the middle of the floor, you will find a small staircase with pairs of stairs connecting each floor which you can use as a path to the top. There are many relief panels and Buddha statues scattered around it. Based on the data, there are 2,672 panels and a total of 504 statues. There is a dome located in the top center of the temple and surrounded by 72 Buddha statues, each sitting inside a perforated stupa. Borobudur Temple is 121.66 meters long, 121.38 meters wide and 35.40 meters high. According to Buddhist philosophy, Borobudur Temple is an imitation of the universe which consists of three vertical levels, namely Kamadhatu, Rupadhatu, and Arupadhatu. Kamadhatu is the lower part of the temple which symbolizes the underworld, depicting human behavior that is still bound by worldly passions (a place for ordinary people). Rupadhatu is the middle part of the temple which symbolizes the intermediate nature, depicting human behavior that has begun to leave worldly desires, but is still bound by the real world. Arupadhatu is the top of the temple which symbolizes the upper realm, the place of the gods. The symbol of the intangible element and as a sign of the level that has left worldly desires. The stone of Borobudur Temple is estimated to come from the river around Borobudur with a total volume of about 55,000 meters.000 (about 2,000,000 pieces of stone).



Name: Lion
Class: X TKJ

Sanur Beach

Sanur beach a famous tourist destination on the island of Bali. This place is located just east of the city of Denpasar, the capital of Bali. Sanur is located in Denpasar municipality. In there is so fun because we can swim and play water sport. We can see a sunset if the time just right. Than we can play cano too.

The history of Sanur beach as a vacation spot on the island of Bali was introduced in 1937 by an artist from Belgium, named A.J Le Mayeur. This Belgian artist has a Balinese wife named Ni Polok. A.J Le Mayeur way of introducing the beauty of Sanur beach to foreign countries by making paintings about this beach and holding painting exhibitions abroad. Beside it, the sand is so beautifull and it is white collar and the sand is so soft.

Most people go to Sanur in the afternoon when the water tide and the water is clear, and then they have a seaweed and have a beautifull view that we can photo in there.



Michelle go

Prambanan temple

Prambanan temple is in Yogyakarta. The distance from provincial Center Java approximately 100 km northeast with Daerah Istimewa Yogyakarta, 50 km southwest end 120 km south Semarang. Prambanan temple made on period 850. It was written on Sansekerta book. Prambanan temple too wake up by king rakia pikata which aimed to be a rival budha. It is candi Borobudur. Prambanan temple already dominate island Java. Prambanan temple have 1000 temple. It too have the place parking etc.




Nadia Safitri

Han River

Han River or Hangang is a river located in Seoul, South Korea, which has a length of 494 km. This river is known for a very large water discharge. This place is known to many people for its beauty and also its history. If you want to go there you have to pass the station and Mapo bridge. In Han river, there are no toilets, so usually people visit Han river when their looking for a toilet must return to the station and many people don't know it.

If you go there, you will pass the Mapo bridge and the bridge connects the Seoul separated from the Han river. If all the bridges totaled, there are 31 bridges and all the bridges so famous. One of them is Han River. It is a place that used to be a place of suicide. sophisticated times developed so that the Seoul government changed the bridge, which makes the place even more beautiful and used as a historical tourist spot, and that bridge is called (the bridge of life). If summer season, the place is often used as a camping ground, dating place. Meanwhile, if the weather is cold some people will exercise there and make BBQ. There is also a special phone for someone who wants to say what things makes them sad and have a gloomy day. Now, the bridge contains beautiful quotes that prevent people from committing suicide and motivate the person to love themselves.

I have never been there but someday I want go to there, and just looking on the phone I am amazed by the beauty of the river and the way the Seoul government is changing people's lives.



Name: Kadek Surya Dwi Saputra

No: 11

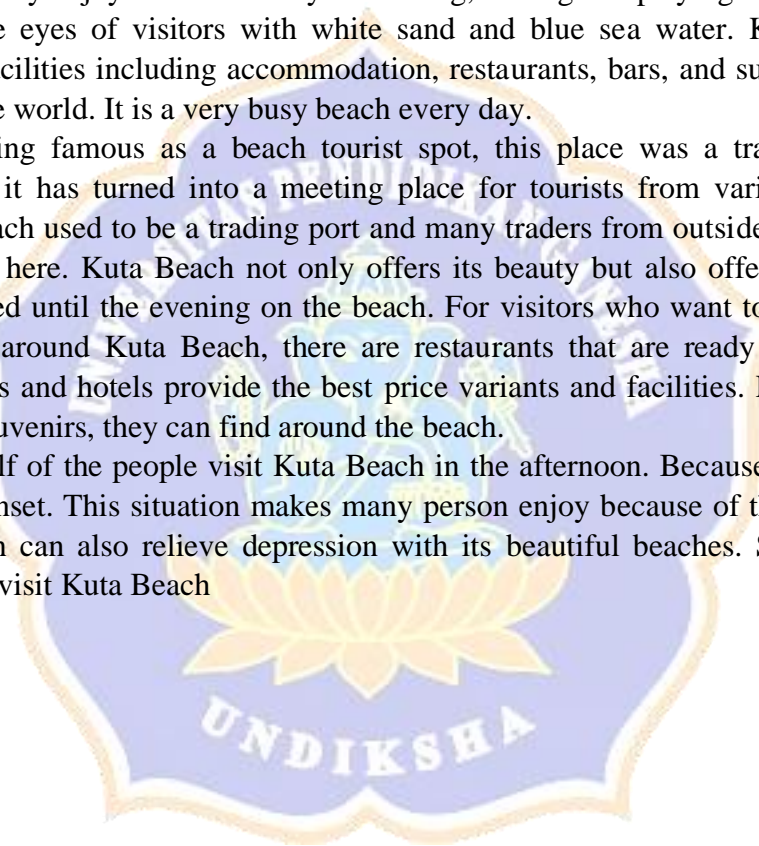
Major: Akutansi

Kuta Beach

Kuta Beach is one of the beaches in the island of Bali. This beach is located in Badung Regency, Bali. The distance is approximately 9 Km from Denpasar City. Kuta Beach is a beautiful beach. At Kuta beach, you will see lots of tourists with various kinds of activities they live in. Before becoming a tourist attraction, Kuta was a trading port where local products were sold to buyers from outside Bali. In the 19th century, Mads Lange, a Danish trader, came to Bali and based his trade in Kuta. He is an expert at negotiating so that he is well known among the kings of Bali and the Netherlands. Many local tourists to foreign tourists. They usually enjoy Kuta Beach by swimming, surfing and playing kites. Kuta Beach can also spoil the eyes of visitors with white sand and blue sea water. Kuta Beach also provide several facilities including accommodation, restaurants, bars, and surf spots that are very famous in the world. It is a very busy beach every day.

Before being famous as a beach tourist spot, this place was a traditional fishing village. But now it has turned into a meeting place for tourists from various country. In addition, Kuta beach used to be a trading port and many traders from outside Bali conducted trade transactions here. Kuta Beach not only offers its beauty but also offers entertainment that can be enjoyed until the evening on the beach. For visitors who want to enjoy Balinese culinary delights around Kuta Beach, there are restaurants that are ready to tantalize the tongue. Many inns and hotels provide the best price variants and facilities. For visitors who are looking for souvenirs, they can find around the beach.

Almost half of the people visit Kuta Beach in the afternoon. Because people want to see a beautiful sunset. This situation makes many person enjoy because of the beauty of the beach. This beach can also relieve depression with its beautiful beaches. So tourists have nothing to lose to visit Kuta Beach



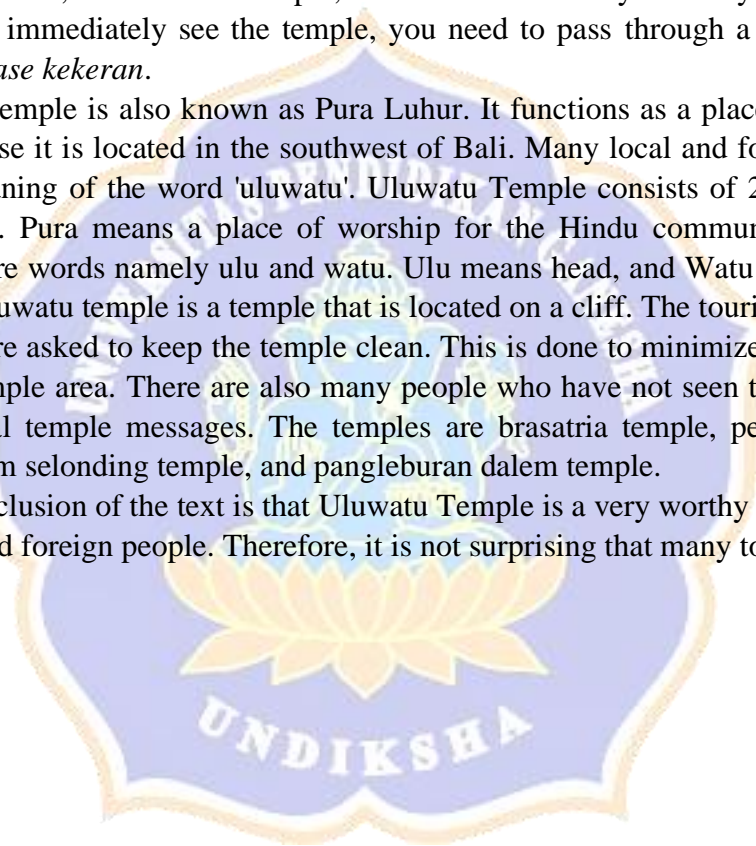
Name : Ni Kadek Ayu Cipta Dewi
Class : X OTKP
No : 11

Uluwatu Temple

Uluwatu Temple is one of the tourist destinations in Bali which is often visited by foreign guests. Uluwatu Temple is located in the southwest of the island of Bali, precisely in the area of Pecatu Village, Kuta District, Badung. Tourists who want to visit Uluwatu Temple can cover a distance of \pm 30 km in 50 minutes. Uluwatu Temple is very popular among foreigners, it is because Uluwatu Temple has extraordinary views. At Uluwatu Temple you can see the waves crashing from the top of the cliff. Besides that, you can also see the sun setting in the afternoon, At Uluwatu Temple, there are also monkeys and if you visit Uluwatu Temple you don't immediately see the temple, you need to pass through a small stretch of forest called the *base kekeran*.

Uluwatu Temple is also known as Pura Luhur. It functions as a place of worship for Lord Rudra because it is located in the southwest of Bali. Many local and foreign people do not know the meaning of the word 'uluwatu'. Uluwatu Temple consists of 2 words, namely pura and uluwatu. Pura means a place of worship for the Hindu community. Uluwatu is divided into 2 more words namely ulu and watu. Ulu means head, and Watu means stone, so the meaning of Uluwatu temple is a temple that is located on a cliff. The tourists who visit the Uluwatu temple are asked to keep the temple clean. This is done to minimize the presence of garbage in the temple area. There are also many people who have not seen that the Uluwatu temple has several temple messages. The temples are brasatria temple, pererepan temple, kulat temple, dalem selonding temple, and pangleburan dalem temple.

So the conclusion of the text is that Uluwatu Temple is a very worthy place to be visited by local and foreign people. Therefore, it is not surprising that many tourist visit the Uluwatu temple.



Name : Luh Diah Niscahyani

Class : X Akuntansi

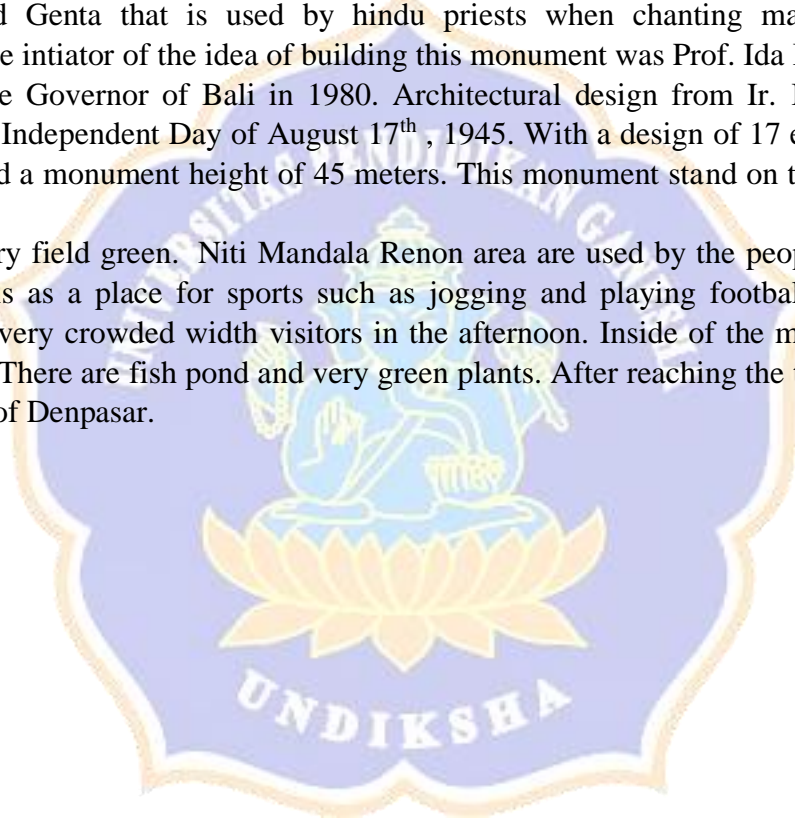
No : 13

Bajra Sandhi

Bajra Sandhi is a monument located in the hearth of Denpasar. Its place is in the Renon area. This monument was built and dedicated to the struggle of the people of the island of Bali. If Jakarta has Monas, Bali island has Bajra Sandhi.

The name Bajra Sandhi comes from the words Bajra and Sandhi. Bajra means Genta and Sandhi means Holy. When viewed from the shape of the monument building, it does look like the sacred Genta that is used by hindu priests when chanting mantras in prayer ceremonies. The initiator of the idea of building this monument was Prof. Ida Bagus Mantra at that time as the Governor of Bali in 1980. Architectural design from Ir. Ida Bagus Gede Yadnya means Independent Day of August 17th, 1945. With a design of 17 entrance gates, 8 main pillars and a monument height of 45 meters. This monument stand on the Niti Mandala Renon square.

It has a very field green. Niti Mandala Renon area are used by the people of Denpasar. Every day, It is as a place for sports such as jogging and playing football. Niti Mandala Renon field is very crowded width visitors in the afternoon. Inside of the monument is also very beautiful. There are fish pond and very green plants. After reaching the top, you will see the whole city of Denpasar.




Name : Ni Luh Putu Lina Wiantari

No : 17

Class/Major: X Akutansi

Bali Island

The island of Bali has another name which is commonly called the island of the gods. Bali island is most famous island in the world. Many foreign tourists visit the island of Bali to enjoy all kinds of beauty. Bali has many tourist attractions not only the island of Bali but also the culture is very attached to the present. Island of Bali also has many beaches and it is often said that the island of Bali has a very beautiful sunset. The island of Bali is one of the most popular tourist destinations. It is very very much in demand and becomes the best tourism island in the world. There are also many culinary interests that are in this island, for example Betutu chicken. The inherent culture of Bali is very attractive to tourists who want to see firsthand the culture that exists on this island.



Name: Octavya Dewi Ayuningtyas

Class : X Akuntansi

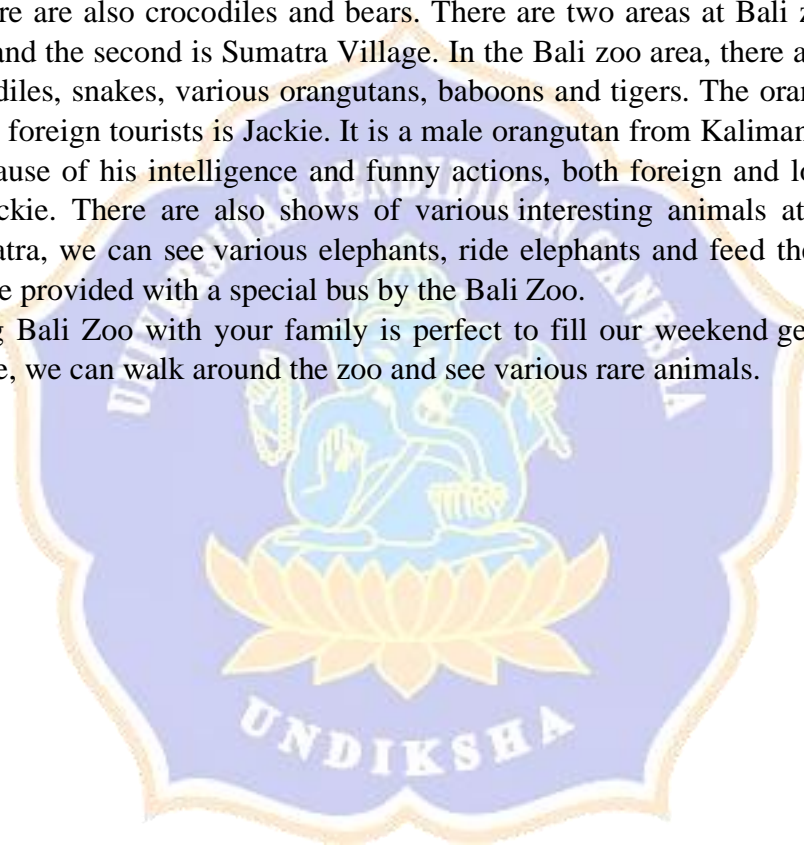
No : 19

Bali Zoo

Bali zoo is located in the Singapadu area, Sukawati sub-district, Gianyar regency. It is about 18 km from Denpasar. This animal garden is the most frequently visited by foreign tourists. Bali Zoo is the first zoo in Bali which was founded in 2002 with a collection of more than 350 species of reptiles, mammals, poultry, and several rare animals from abroad and within the country.

Bali Zoo is very suitable as a family tourism object. There are many kinds of animals, for example, such as orangutans, various types of snakes, and various types of rare birds. There are also crocodiles and bears. There are two areas at Bali zoo. The first is Bali Zoo area and the second is Sumatra Village. In the Bali zoo area, there are animals such as lions, crocodiles, snakes, various orangutans, baboons and tigers. The orangutan the most sought after by foreign tourists is Jackie. It is a male orangutan from Kalimantan which is 40 years old. Because of his intelligence and funny actions, both foreign and local tourists are attracted to Jackie. There are also shows of various interesting animals at the designated hours. In Sumatra, we can see various elephants, ride elephants and feed them. For trips to Sumatra, we are provided with a special bus by the Bali Zoo.

Visiting Bali Zoo with your family is perfect to fill our weekend getaway. With an affordable price, we can walk around the zoo and see various rare animals.



Anak Agung Gede Nanda
X MM

Monas


Monas or national monument are located in the capital city of Jakarta. The route to this tourist attraction in Jakarta is very easy, because of its location in the city. If you go to Monas, it's better in the afternoon by taking a walk. Usually visitors can also spend time taking pictures while looking at the surrounding scenery. There are also visitors who do cycling activities with family or friends. Not only that, you can also see the beautiful view of the capital city of Jakarta from the top of Monas by taking the elevator to reach its peak. At the top of the monas, there is also a fire of independence made of gold sheets which symbolizes the burning spirit of the Indonesian people. In addition to enjoying the panoramic view of the city of Jakarta from a height, you can also see the reliefs of Indonesian history that are on the outside of Monas. There are also traders who sells Jakarta souvenirs such as miniatures of the Monas monument, Ondel-ondel miniatures, Jakarta-style keychains and Jakarta souvenir T-shirts.



Marcellinus
TKJ

TMII

Taman Mini Indonesia Indah (TMII) is a tourist park with the theme of Indonesian culture in East Jakarta. TMII have a very large area, so it is often used as a recreation area for families. Because it is so vast, it is recommended that people who visit bring private transportation to enjoy the beauty of TMII. This park is a summary of the Indonesian nation's culture, which included various aspects of the daily life of the people of 26 Indonesian provinces which are displayed in regional pavilions with traditional architecture, as well as displaying various clothing, dances, and regional traditions. In addition, in the middle of TMII there is a lake depicting a miniature Indonesian archipelago in the middle, a cable car, various museums, and the Keong Mas IMAX Theater. In addition, there are several religious buildings represented by several officially recognized religious places of worship in Indonesia, including mosques, churches, temples, temples and temples. Then, in TMII there is ten kinds of gardens that shows the beauty of Indonesian flora and fauna such as orchid gardens and bird gardens. Inside TMII, there are several museums, such as the Indonesian museum and the transportation museum.




Amelia Suprianti

1/ X AK

Danau Toba

Lake Toba tourism is the most famous lake tour in Indonesia. To be precise, this lake is located in North Sumatra Province. In addition to Lake Toba having natural beauty, Lake Toba keep legends from the people of Indonesia. Lake Toba is difference from other lakes because it contains an island, namely Samosir Island. Until now, many tourists and foreign tourists have visited Lake Toba. The atmosphere in this lake is very calm and has cool natural air. So that Toba becomes the right travel recommendation when on vacation. Tourists generally travel there to doing various fun activities such as mountain climbing, sailing across Lake Toba tours using sailing boats, swimming, and visiting the island of Samosir, North Sumatra. When visiting Lake Toba, you can also sees the people there with their culture.



Viona Renata

23

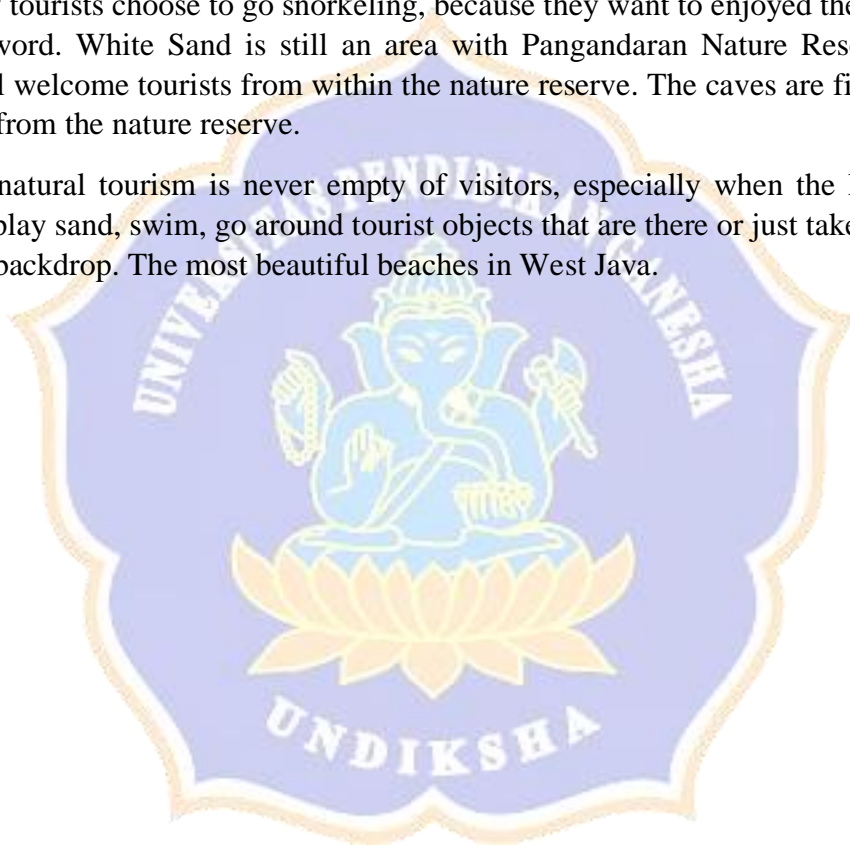
X MM

Pangandaran Beach

Pangandaran Beach is a famous tourist attractions in West Java. This beach is located in the eastern area of West Java. This beach offers beautiful views, black sand and clear water spreads wide as far as the eye can see. On the left side of the beach there is a place called Pasir Putih. White Sand is the belle of tourism on Pangandaran Beach. As the name implies, this place have white sand, small rocks and clear water. It is so clear that we can see coral reefs on the seabed and also fish swimming.

Many tourists choose to go snorkeling, because they want to enjoyed the beauty of the underwater world. White Sand is still an area with Pangandaran Nature Reserve. Besides, monkeys will welcome tourists from within the nature reserve. The caves are full with history and beaches from the nature reserve.

This natural tourism is never empty of visitors, especially when the long holidays. The visitors play sand, swim, go around tourist objects that are there or just take pictures with a beach as a backdrop. The most beautiful beaches in West Java.



Gili Trawangan

Lombok Island is the main destination for several foreign and domestic tourists because of the natural and cultural beauties that are stored in it. The charm of the beauty of the island of Lombok is also complemented by the presence of so many small islands called dykes with white sand and beautiful beaches. One of them is Gili Trawangan. Gili Trawangan Island has a beauty with marine nature and culture. The sea view is very clean and stunning. There are many place at Gili Trawangan that can be visited for snorkeling and diving. It also offers island tours in the afternoon and morning to sea the sunset and sunrise. There are many ways to get to Gili Trawangan. Tourists can stop at the harbor with a public boat ticket. It is only Rp. 15,000. In addition, another way to get to Gili Trawangan is from the island of Bali by riding a vast boat Bali Gili Trawangan. At Gili Trawangan, there are also many resorts for rest places.



Arif Rahman Hakim

01

X Teknik Komputer Jaringan

Malioboro

Malioboro is a major shopping street in Yogyakarta, Indonesia. The street is the centre of Yogyakarta's largest tourist district surrounded with many hotels, restaurants, and shops nearby. Sidewalks on both sides of the street are crowded with small stalls selling a variety of goods. In the evening several open-air street side restaurants. This is the street of the artists. Street musicians, painters, and other artists exhibits their creations on this road. Many tourists and local population visit Malioboro. The festival held annually along Jalan Malioboro until the Monument of General Offensive of First March. Live music, featured music concert, traditional art show, Jembe Percussion, Kumlaka Ethnic, fashion show and other activities are arranged for Malioboro Night Festival.



Name :Dwidhani Vanlesdian Putra
Class :X Multimedia
No : 5


Waterfall Gitgit

Waterfall Gitgit is located in Buleleng Regency. It is a favorite tourist spot that offered off-shore recreation on the island of Bali. Waterfall Gitgit is located in Gitgit village, Sukasada District, Buleleng Regency. The locate is close to Lake Beratan Bedugul. The charm of beautiful nature in Buleleng is so populer. It become one of the mandatory tourist destinations. Waterfall Gitgit is a must to visit. The natural atmosphere is beautiful. Visiting waterfall Gitgit in Buleleng, you can enjoy light trekking recreation, such as walking along the trail, crossing rice fields, coffee and clove gardens, souvenir shops, and food and beverage stalls. The surrounding area of waterfall is still beautiful and nature. It made the air fresh and away from pollution. Besides, the natural cool air makes a pleasant experience so it doesn't feel tiring. The protected area of the waterfall Gitgit is a must-visit destination. It is a one-way tour that can be packed with Lovina beach destination.



Bedugul Botanical Garden

Bedugul botanical garden is also often referred to as the Eka Karya Botanical Garden is a botanical garden with the most largest number of collections in Indonesia. Bedugul Botanical Garden is located on a plateau, so being at that altitude makes the air temperature in Bedugul relatively cool. Not only that, Bedugul Botanical Garden is also considered the most largest botanical garden. If you are looking for tourist attractions in Bedugul which are visited by many local and foreign tourists, this Bedugul Botanical Garden deserves to be an one option. Not only domestic tourists who come to visit but also the local people. Many foreign tourists also come, either to simply enjoy the atmosphere at this location or indeed come for certain purposes, for example, to research the endemic flora of Bali and Indonesia in general. You will be treat to Balinese art that will surely amazing anyone who sees it. Bedugul Botanical Garden also have several quite modern tourist attractions such as Ramayana Boulevard, Roses Garden, and Lake Beratan. There are many traditional tourist spots that can be found such as Candi Bentar. So, you will get a complete tourist treat when visiting the Bedugul Botanical Garden.



Lake Beratan Bedugul


Lake Beratan is located in the village of Candikuning, Kec. Baturiti, Tabanan Regency. Entering the main area of Lake Beratan you will be greeted by beautiful flower gardens and a beautiful view of the lake. Here is in direct contact with the lake water which is quite cold. On the edge of the lake there is the Ulun Danu temple. There is also a separate temple building equipped with a *Meru* building. On the edge of the lake, it can be accessed by use a fishing boat. The existence of the temple seems to be floating. It looks beautiful and blend in harmony with the natural surroundings of the lake.

The natural charm offered looks attractive and beautiful. This tourist spot in Tabanan will amaze you, making it a mandatory tour destination when on vacation on the island of Bali. The temple area as well as Ulun Danu Bedugul is often used by Hindus for the purpose of holding religious ceremonies. The Beratan Lake Bedugul tourist attraction in Tabanan is indeed one of the most attractive and beautiful recreational spots. So, it is not surprising that it is always crowded with visitors and is the most popular tour destination on the island of Bali, especially when the holiday season arrives. The access road to Lake Beratan Bedugul frequent jams. Lake Beratan Bedugul in Tabanan apart from being a tourist place to relax. It is also a location for pre-wedding photos, recreational fishing and watersports.



Desa Panglipuran


Penglipuran traditional village located in Kubu Village, Bali. Penglipuran Village is a traditional village that still adheres to the cultural order that was passed on by their ancestors in the layout of the buildings and customs. Now, it is developing into a tourist village which also provides a place to stay when you are on vacation in the Bangli region. If you are bored with crowds or modern tourist attractions, this traditional Penglipuran village in Bangli will be an ideal tour destination while on vacation on the island of the Gods, Bali. Penglipuran traditional village is an environmentally friendly residential complex, neatly arranged buildings built on the same land area. The main door (*angku-angkul*) is the same and symmetrical. The village atmosphere is unique and beautiful. Many tourists after reading the informations about Penglipuran traditional village became interested and changed their tour route in Bali to visit this village. Moreover, it is strategically located and easy to reach in close proximity to other tourist attractions in the Bangli tourism area such as the Kintamani tourist attraction, Kehen Temple and Tukad Cepung waterfall. So, it is often packaged as tour packages in Bali. One of the private television stations chose Penglipuran village as a shooting location for television films. So, many people are curious to get to know this village more close.



Mangrove Forest

Mangrove forest recreation in Denpasar Bali. It is apart from being a conservative coastal area, which is useful for resisting sea waves to avoid erosion or abrasion. It is also a tourist attraction that complements flat tour destinations on the island of Bali. It is beautiful natural nuances and convenient to visit. This mangrove forest is located in South Denpasar and being the only largest green area owned by the city of Denpasar. Its nature is still preserved until now. This Bali Mangrove forest has a strategic location. It is on the edge of the main highway By Pass Ngurah Rai Denpasar and located close to a number of popular tourist destinations in the tourism area of South Bali.


This mangrove forest is also a ideal saint for study tours for children. It is as a place for learning or education about the preservation and conservation of mangroves. Here, you will be able to enjoy the beauty of green nature and you can also fish at high tide. In the middle of the Mangrove boardwalk trekking path, there is a tower. Tower can be a place to relax, enjoy the beautiful nature around it, enjoy the vast green mangrove forest, and the fresh air far from pollution. This forest with the mangrove boardwalk looks harmonious and beautiful. So, it is a popular photo tourist spot.



Farhanah Maulidatul Rakasiwi
6/ X AK

Uluwatu Temple

Luhur Uluwatu temple is a leading tourist destination in Bali that offers alluring charm. Uluwatu Temple is located in Pecatu, South Kuta, Badung Regency, Bali. The Uluwatu Temple area is the right tour package to watch the beautiful sunset. This temple area have been recognized by the world community as the location for the best Kecak dance performances. Tourists from various part of the world will gather and watch colossal performance packages with a temple and vast ocean as a background here. In addition, the close distance between the audience and dancers makes the sacred atmosphere. Apart from watching the colossal performance of the Kecak dance and waiting for the sunset, tourists can still hunt for natural beauty if they come here from morning to evening. They can walk around the temple area and the surrounding hills. Besides, there is a beach with large waves. Every day, there are dozens of local or foreign surfers doing wave conquests. If you want to take a closer look, tourists can get off and walk to the beach near the temple. At this beach, surfing performances more exciting and makes anyone who sees them amazed by this natural show package.



APPENDIX 3:

Results of Analyzing Students' Writing

No	Types of Error	Frequency	Percentage (%)
1.	Subject-Verb Agreement	51	18.1%
2.	Distortion:		
	e. Overinclusion	20	7.1%
	f. Omission	11	3.9%
	g. Misselection	8	2.8%
	h. Misordering	4	1.4%
	Total of distortion	43	15.2%
3.	Misformation	42	14.9%
1.	Verb Tense	37	13.1%
2.	Singular-Plural form	36	12.8%
3.	Articles	23	8.2%
4.	Passive Voice	21	7.4%
5.	Formal misselection	19	6.7%
6.	Adjective	10	3.5%
	Total	282	100%

No	Source of Errors	Frequency	Percentage (%)
1.	Interlingual transfer	175	59.9%
2.	Intralingual transfer	90	30.8%
3.	Context of learning	27	9.2%
	Total	282	100%